ORIGINAL

6072

TOWNSHIP Nº 30 NORTH, RANGE Nº 82 WEST OF THE SIXTH PRINCIPAL MERIDIAN, WYOMING.

DEPENDENT RESURVEY WITH SUBDIVISION OF CERTAIN SECTIONS

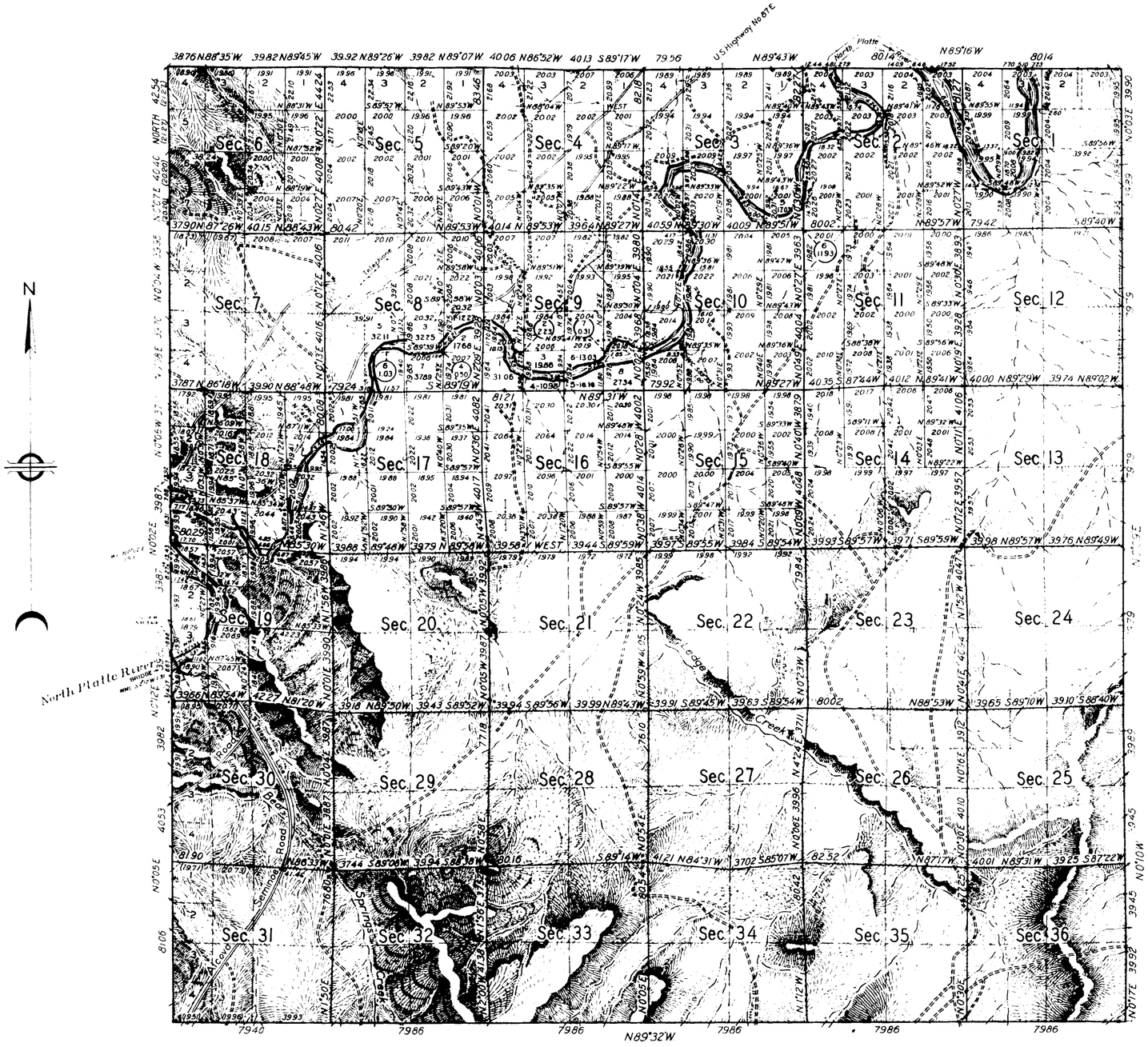

N

Scale: 40 Chains to an Inch

10 5 0 10 20 40 60

Area Resurveyed 22.92973 Acres

LINES DESIGNATED	BY WHOM SURVEYED	GROUP Nº	GROUP DATE	MILEAGE MLS.	MILEAGE CHS.	WHEN SURVEYED BEGUN	WHEN SURVEYED COMPLETED
EXTERIOR	Marvin J Lytle, Wm R Robinson	131	Dec 12,1933	23	75.59	March 28,1934	May 25,1934
SUBDIVISIONAL	"	"	"	146	08.36	"	"
MEANDER	"	"	"	22	37.14	"	"

RCM

This plat of the resurvey of Township No. 30 North, Range No. 82 West, delineates a retracement and reestablishment of the lines of the original survey as shown upon the plat approved February 21, 1883, in their true original position according to the best available evidence of the position of the original corners; all differences between the measurements shown on the original plat and those derived in the retracement have been distributed proportionally between accepted corners in accordance with surveying rules. Reference will be made to the original plat for the showing of the areas, except in Secs. 3, 8 and 9, where fractional lots of public land have been created by the meanders of the North Platte River.

[illegible] December 5, 1933

Latitude 42°31'N
Longitude 106°36'W

Office of U.S. Supervisor of Surveys

Denver, Colorado, June 13, 1935.
The above plat of Township No. 30 North, Range No. 82 West of the Sixth Principal Meridian, Wyoming, is strictly conformable to the field notes of the resurvey thereof which have been examined and approved

U.S. Supervisor of Surveys

DEPARTMENT OF THE INTERIOR
GENERAL LAND OFFICE

Washington, D.C., February 5, 1936.
The resurvey represented by this plat having been executed in accordance with the requirements of law and the regulations of this office, is hereby accepted

Assistant Commissioner.

1213-A

Transmitted to Denver Land Office June 9 1936

30-82

ORIGINAL

1213-B

RESURVEY TOWNSHIP Nº 30 NORTH, RANGE Nº 82 WEST OF THE SIXTH PRINCIPAL MERIDIAN, WYOMING

SUPPLEMENTAL PLAT OF SECTIONS 30 & 31

SCALE: 1 INCH = 10 CHAINS

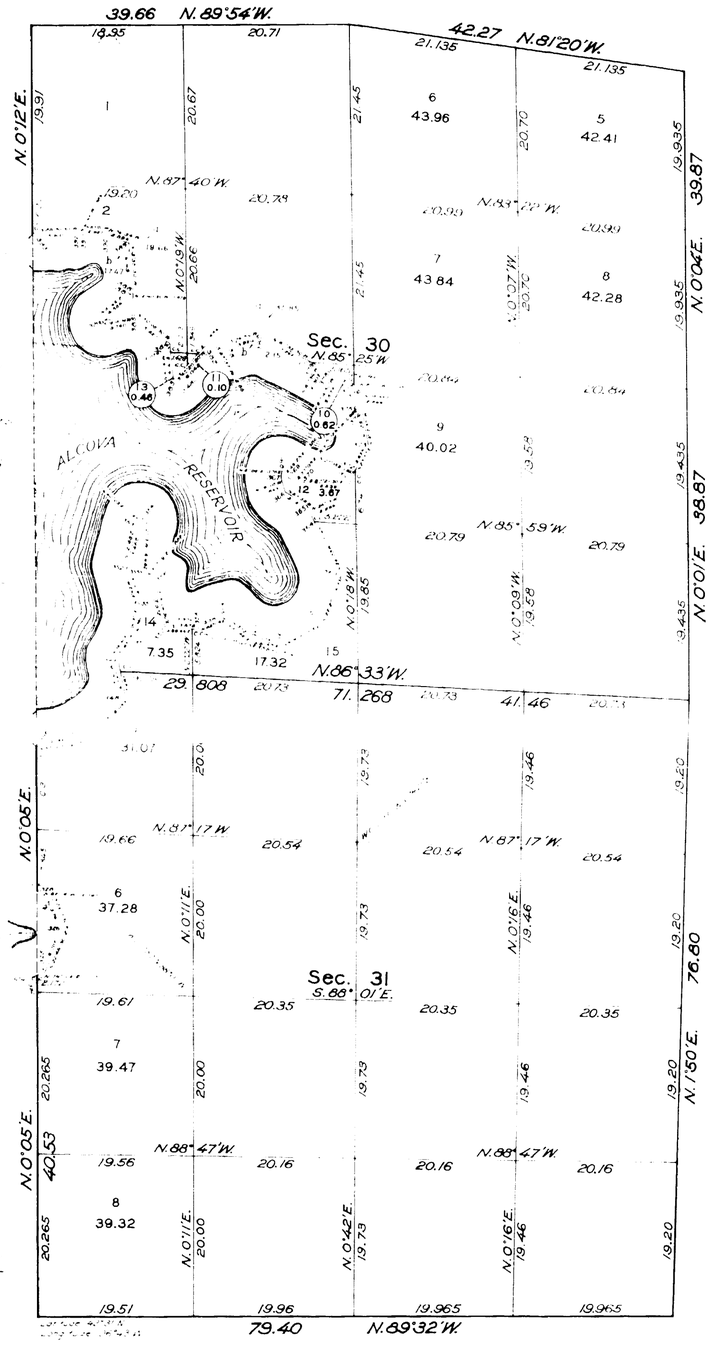

Boundaries of Sections 30 and 31, resurveyed by M.J. Lytle, Cadastral Engineer, in 1936, as shown upon the plat approved June 13, 1935.

Where differences between areas derived in the original survey and those derived from resurvey measurements are material, regular subdivisions of public lands, including subdivisions withdrawn from entry for the Kendrick Project of the Bureau of Reclamation, are replatted under new designations.

UNITED STATES
DEPARTMENT OF THE INTERIOR
GENERAL LAND OFFICE
Washington, D.C., June 3, 1940

The resurvey represented by this plat having been correctly executed in accordance with the requirements of law and the regulations of this office, is hereby accepted.

Joel David Wolfsohn
Acting Assistant Commissioner.

OFFICE OF SUPERVISOR OF SURVEYS
Denver, Colorado. Oct. 25. 1939.

This supplemental plat of Sections 30 and 31, Township No. 30 North, Range No. 82 West of the Sixth Principal Meridian, Wyoming, is strictly conformable to the field notes of the resurvey thereof which have been examined and approved.

Frank A. Johnson
Supervisor of Surveys.

Memorandum:

Where the monumented boundary of the Alcova Reservoir crosses patented lands parts "a" denote areas without the reservoir, and parts "b" denote areas within the reservoir; the acreages shown are computed proportionally according to the amounts shown for the original subdivisions.

30 - 82

JMG

(17)

72

1689

TOWNSHIP No. 30 NORTH. RANGE No. 82 WEST of the 6th Principal MERIDIAN.

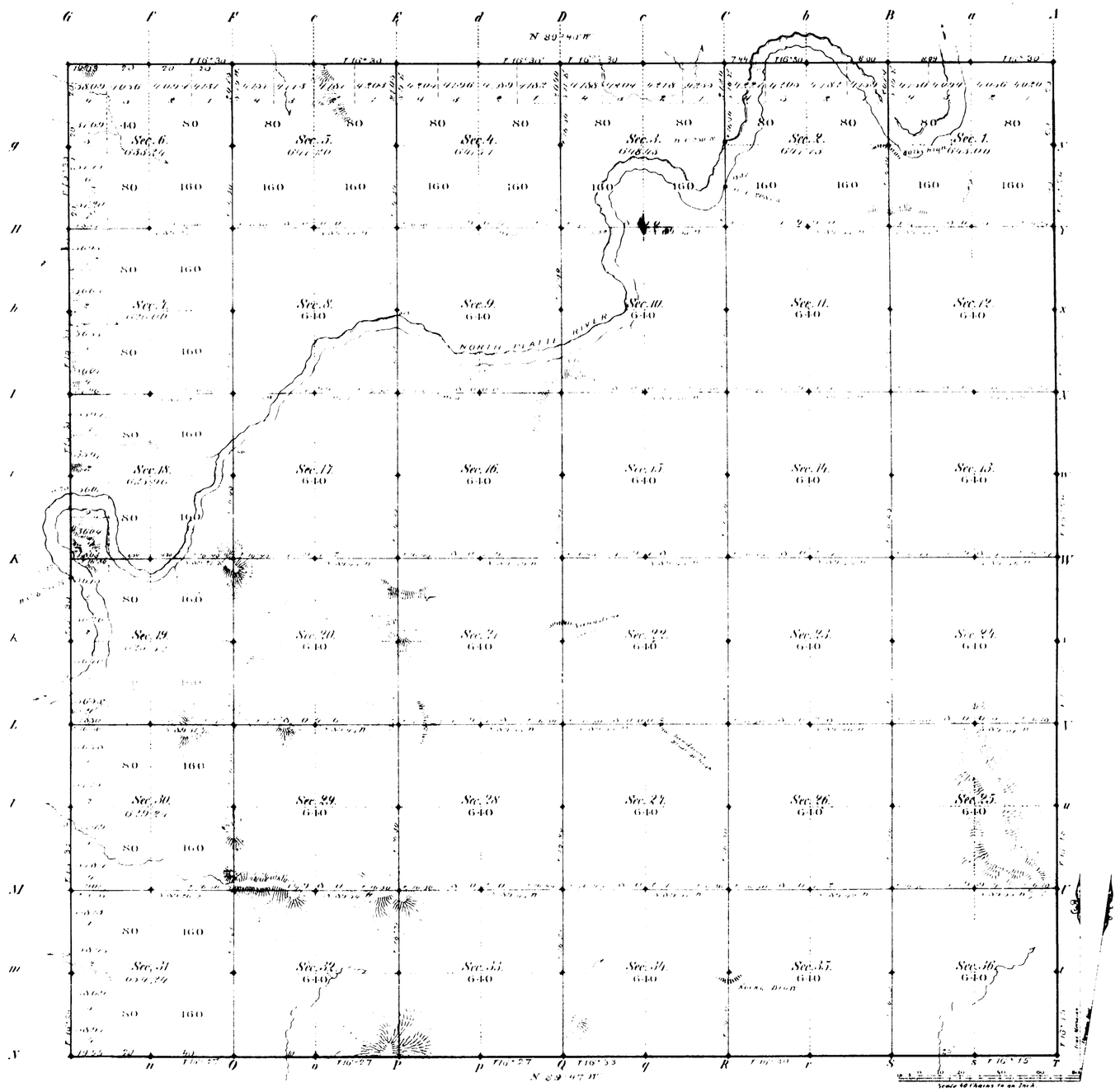

Total number of Acres 25000.04

Surveys Designated	By Whom Surveyed	Date of Contract	Amount of Surveys Mls.	Chs.	Lks.	When Surveyed	Magnetic Declination
Township lines	Wm. O. Ancil	Feby. 4, 1882	23	76	50	Feby. 23 & 24, 1882	16° 30' East
Subdivisions	Wm. O. Ancil	" " "	69	16	89	May 22, 1882	16° 30'
Connections							

The above Map of Township No. 30 North Range No. 82 West of the Sixth Principal Meridian Wyoming Territory is strictly conformable to the field notes of the survey thereof on file in this Office, which have been examined and approved.

Surveyor General's Office,
Cheyenne Wyoming
February 21st 1885

Edw. C. David
Dir. Genl.

A. Gast & Co. St. Louis Mo.

1213

30 - 82

(17)

1670

EXTERIOR LINES.

Scale 5 miles to 1 inch. Magnetic Variation East

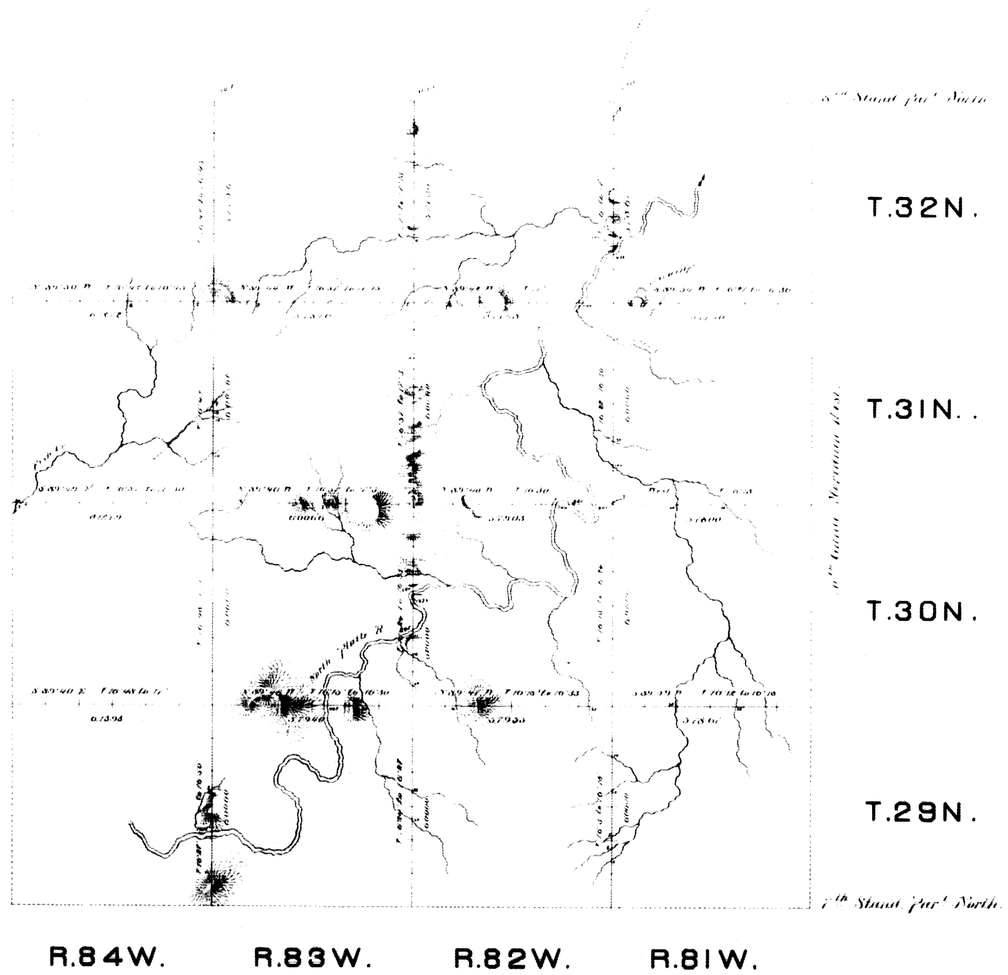

Surveys Designated	By Whom Surveyed	Date of Contract	Amount of Surveys			When Surveyed
			Mls.	Chs.	Lks.	
Exterior Lines	Wm O Owen	Feb 4 1882	144	21	56	Feb 24 - Mar 16 1882
Connections	. . .	. . .		37	19	. . .

I hereby certify that the above diagram of Ex lines, Tx No 29.30.31 & 32 N. Ranges No 81.82.83 & 84 W. of the Sixth Principal Meridian, Wyoming Territory, is strictly conformable to the field notes of the survey thereof on file in this Office, which have been examined and approved.

Surveyor Generals Office,
Cheyenne, Wyo. Feby 16th 1883

Edw. C. David
Surveyor General.