Acc. s. 6350

ORIGINAL

TOWNSHIP No.30 NORTH, RANGE No.84 WEST OF THE SIXTH PRINCIPAL MERIDIAN, WYOMING

Dependent Resurvey

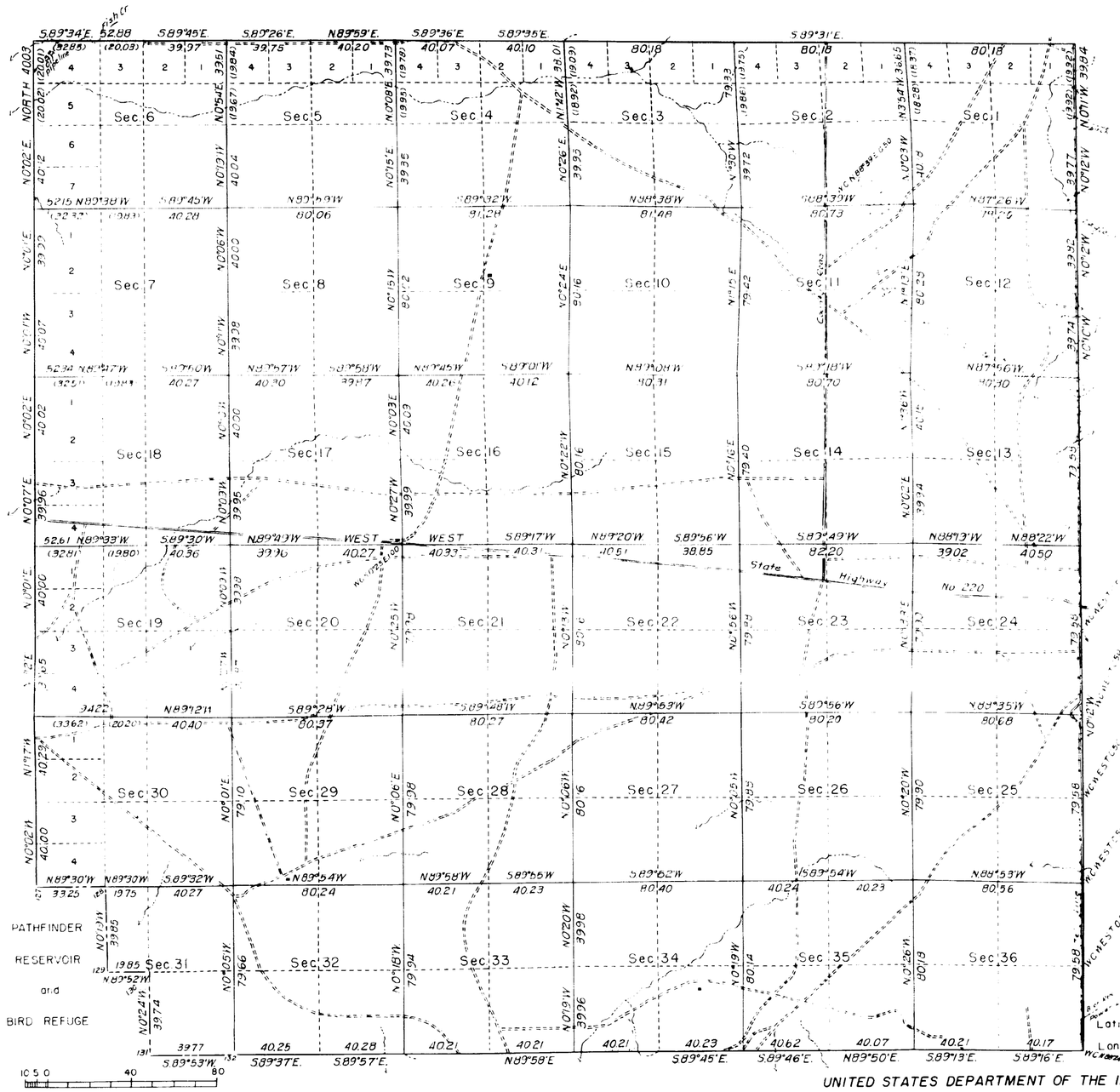

Scale 1 Inch = 40 Chains.

Area Resurveyed 23,321.58 Acres

UNITED STATES DEPARTMENT OF THE INTERIOR

GENERAL LAND OFFICE

MEMORANDUM

This plat of the dependent resurvey of Township No 30 North, Range No 84 West, delineates a retracement and reestablishment of the lines of the original survey as shown upon the plat approved February 21, 1883, in their true original position according to the best available evidence of the position of the original corners. All differences between the [illegible] plat and those derived in the retracement have been distributed proportionally between accepted corners in accordance with surveying rules. Reference will be made to the original plat for the showing of the areas and more detailed descriptions of the various smaller subdivisions.

Resurvey authorized by General Land Office letter "E" dated August 12, 1935.

LINES DESIGNATED	BY WHOM SURVEYED	GROUP NO	DATE OF SPECIAL INSTRUCTIONS	WHEN SURVEYED BEGUN	WHEN SURVEYED COMPLETED
N & S Exteriors	Anthony C. Kimmell	152	October 5, 1939	May 23, 1941	June 10, 1941
Subdivisional	"	"	"	"	"
Pathfinder Reservoir	"	"	"	"	"
and Bird Refuge					
W. Exterior	"	177	January 31, 1940	May 1, 1940	May 18, 1940
E Exterior	C. W. Atherly	161	June 17, 1938	July 1938	

Denver, Colorado, Dec. 30, 1944

This plat of Township No 30 North, Range No 84 West, of the Sixth Principal Meridian, Wyoming, is strictly conformable to the field notes of the survey thereof which have been examined and approved.

Supervisor of Surveys

Washington, D.C., MAY 15, 1945

The survey represented by this plat having been correctly executed in accordance with the requirements of law and the regulations of this office, is hereby accepted.

Joel David Wolfsohn

Assistant Commissioner

1217-A

Drawn to Cheyenne E.O. June 5, 1945

30 - 84

(17)

76

1693

TOWNSHIP No. 30 NORTH, RANGE No. 84 WEST of the 6th Principal MERIDIAN.



Total number of Acres 23,572.92

Surveys Designated	By Whom Surveyed	Date of Contract	Amount of Surveys Mi.	Ch.	Lk.	When Surveyed	Magnetic Declination
S. E. & N. Township lines	Wm. J. Lance	Feb. 9, 1883	18	75	55	March 11 15 1882	19° 47' East
Subdivisions	F. O. Gavin		92	75	55	May 6 1882	[illegible]
Connections							
W. Township line Donney & Grant		Oct. 23, 1880	5	00	00	Aug. 26, 1881	

The above Map of Township No. 30 North Range No. 84 West of the Sixth Principal Meridian Wyoming Territory is strictly conformable to the field notes of the survey thereof on file in this Office which have been examined and approved.

Surveyor General's Office,
Cheyenne Wyoming
February 21st 1883

Edw. C. David
Sur. Genl.

A. Gast & Co. St. Louis Mo.

1217

30 - 84

(17)

Indeed

1670

EXTERIOR LINES.

Scale 3 miles to 1 inch. Magnetic Variation East

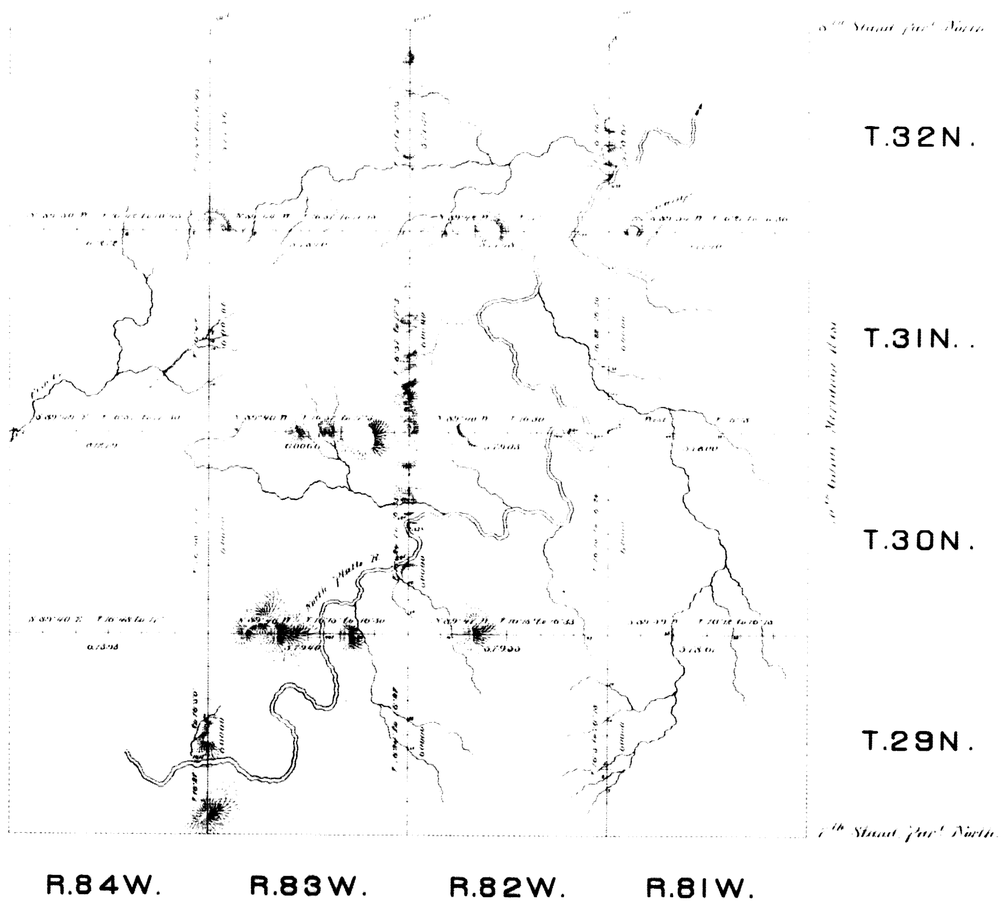

Surveys Designated	By Whom Surveyed	Date of Contract	Amount of Surveys			When Surveyed
			mls.	chs.	lks.	
Exterior Lines	Wm. O. Owen	Feb. 4. 1882	144	21	56	Feb. 24 - Mar. 16. 1882
Connections				37	19	

I hereby certify that the above diagram of Ex. lines, T.s No. 29, 30, 31 & 32 N., Ranges No. 81, 82, 83 & 84 W. of the Sixth Principal Meridian, Wyoming Territory, is strictly conformable to the field notes of the survey thereof on file in this Office, which have been examined and approved.

Surveyor Generals Office,
Cheyenne, Wyo. Feby 16th, 1883.

Edw. C. David
Surveyor General.