Accs. 6348

ORIGINAL

TOWNSHIP No.30 NORTH, RANGE No.85 WEST OF THE SIXTH PRINCIPAL MERIDIAN, WYOMING

Dependent Resurvey

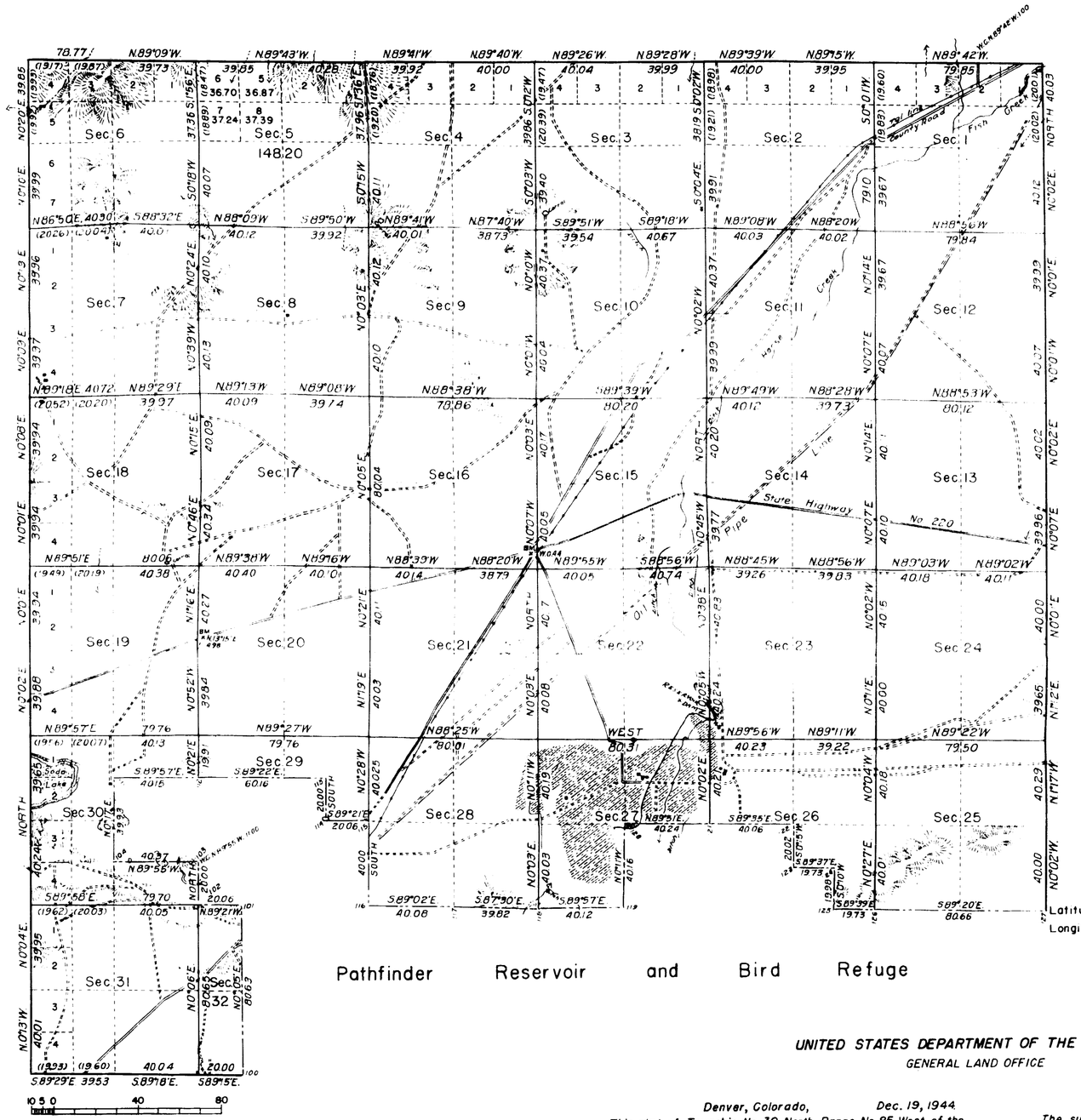

Latitude 42°31'52"N.
Longitude 106°57'W.

Pathfinder Reservoir and Bird Refuge

MEMORANDUM

This plat of the dependent resurvey of Township No 30 North, Range No 85 West, delineates a retracement and reestablishment of the lines of the original survey as shown upon the plat approved August 14, 1882, in their true original position according to the best available evidence of the position of the original corners. All differences between the measurements shown on the original plat and those derived in the retracement have been distributed proportionally between accepted corners in accordance with surveying rules. Reference will be made to the original plat for the showing of the areas and more detailed descriptions of the various smaller subdivisions, except for new areas which are shown hereon.

Resurvey authorized by General Land Office letter "E" dated April 18, 1939

LINES DESIGNATED	BY WHOM SURVEYED	GROUP No.	DATE OF SPECIAL INSTRUCTIONS	WHEN SURVEYED	
				BEGUN	COMPLETED
Exteriors	Anthony C. Kimmell	177	January 31, 1940	May 1, 1940	May 18, 1940
Subdivisional	"	"	"	"	"
Pathfinder Reservoir and Bird Refuge	"	"	"	"	"

UNITED STATES DEPARTMENT OF THE INTERIOR
GENERAL LAND OFFICE

Denver, Colorado, Dec. 19, 1944

This plat of Township No. 30 North, Range No. 85 West, of the Sixth Principal Meridian, Wyoming, is strictly conformable to the field notes of the survey thereof which have been examined and approved.

Supervisor of Surveys.

Washington, D.C., MAY 15, 1945

The survey represented by this plat having been correctly executed in accordance with the requirements of law and the regulations of this office, is hereby accepted.

Joel Baird Wolfsohn
Assistant Commissioner.

898-A

Drawn to Chief L.O. June 7, 1945

30-85

(14)

1226

63

TOWNSHIP No. 30 NORTH, RANGE No. 85 WEST of the 6th Principal MERIDIAN.

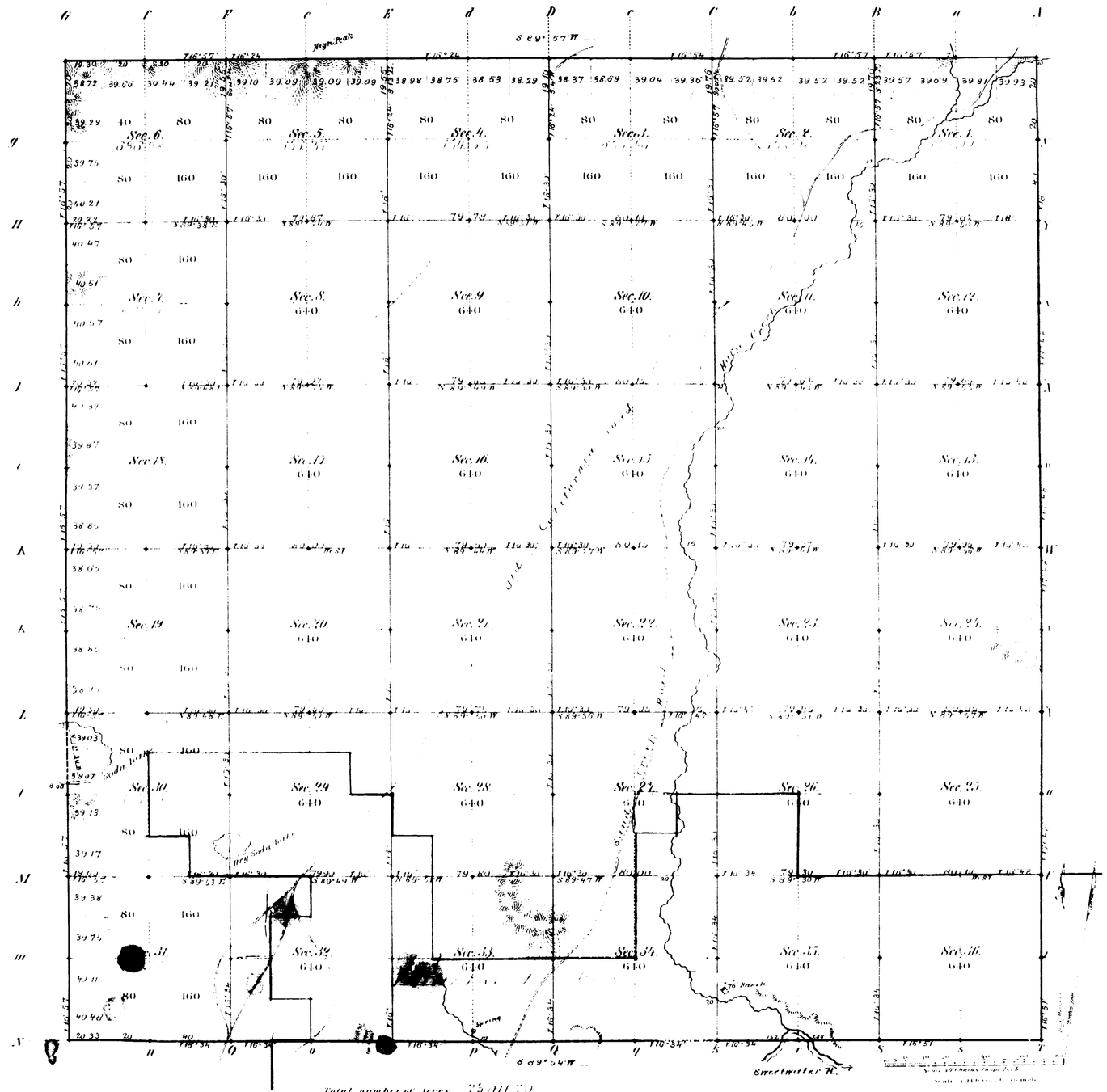

Total number of Acres 23,011.70

Surveys Designated	By Whom Surveyed	Date of Contract	Amount of Surveys Mi.	Ch.	Lk.	When Surveyed	Magnetic Declination
Township-lines	Downey & Grant	Octob. 26, 1880	73	79	63	Aug. 26, 29-31, 1881	16° 55' East
Subdivisions	" " "	" " "	59	72	37	Octob. 17-22, 1881	16° 30' " "
Connections							

The above Map of Township No. 30 North of Range No. 85 West of the Sixth Principal Meridian Wyoming Territory is strictly conformable to the field notes of the survey thereof on file in this Office which have been examined and approved

Surveyor General's Office
Cheyenne Wyoming
August 14th 1882

Edw. C. David
Sur. Genl.

A. Gast & Co. 50 Louis Mo.

898

30-85

Indexed (14) accession no 1228

EXTERIOR LINES

Scale, 3 miles to an inch. Magnetic var. East

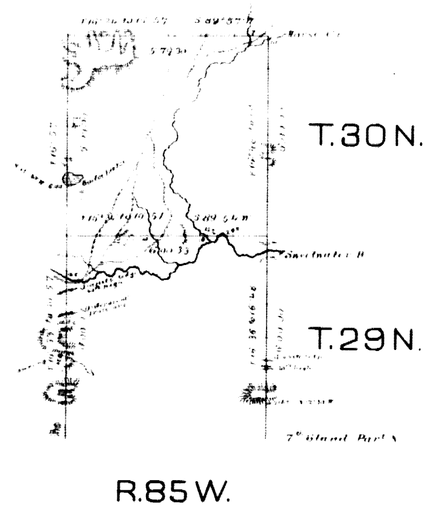

Surveys Designated	By whom surveyed	Date of contract	Amount of surveys			When surveyed
			mls	chs	lks	
Exterior lines	Downey & Grant	Octob 28, 1880	36	79	65	Aug 25-31, 1881

I hereby certify that the above diagram of the exterior lines of Townships 29 & 30 North, Range 85 West of the 6th Principal Meridian, Wyoming Territory, is strictly conformable to the field notes of the survey thereof on file in this office, which have been examined and approved.

Surveyor General's Office,
Cheyenne, Wyo August 14th 1882

Edw. C. David
Surveyor General

900