8358 Click Here for Field Notes

ORIGINAL

TOWNSHIP 30 NORTH, RANGE 86 WEST, OF THE SIXTH PRINCIPAL MERIDIAN, WYOMING.

DEPENDENT RESURVEY AND SUBDIVISION OF SECTION 25

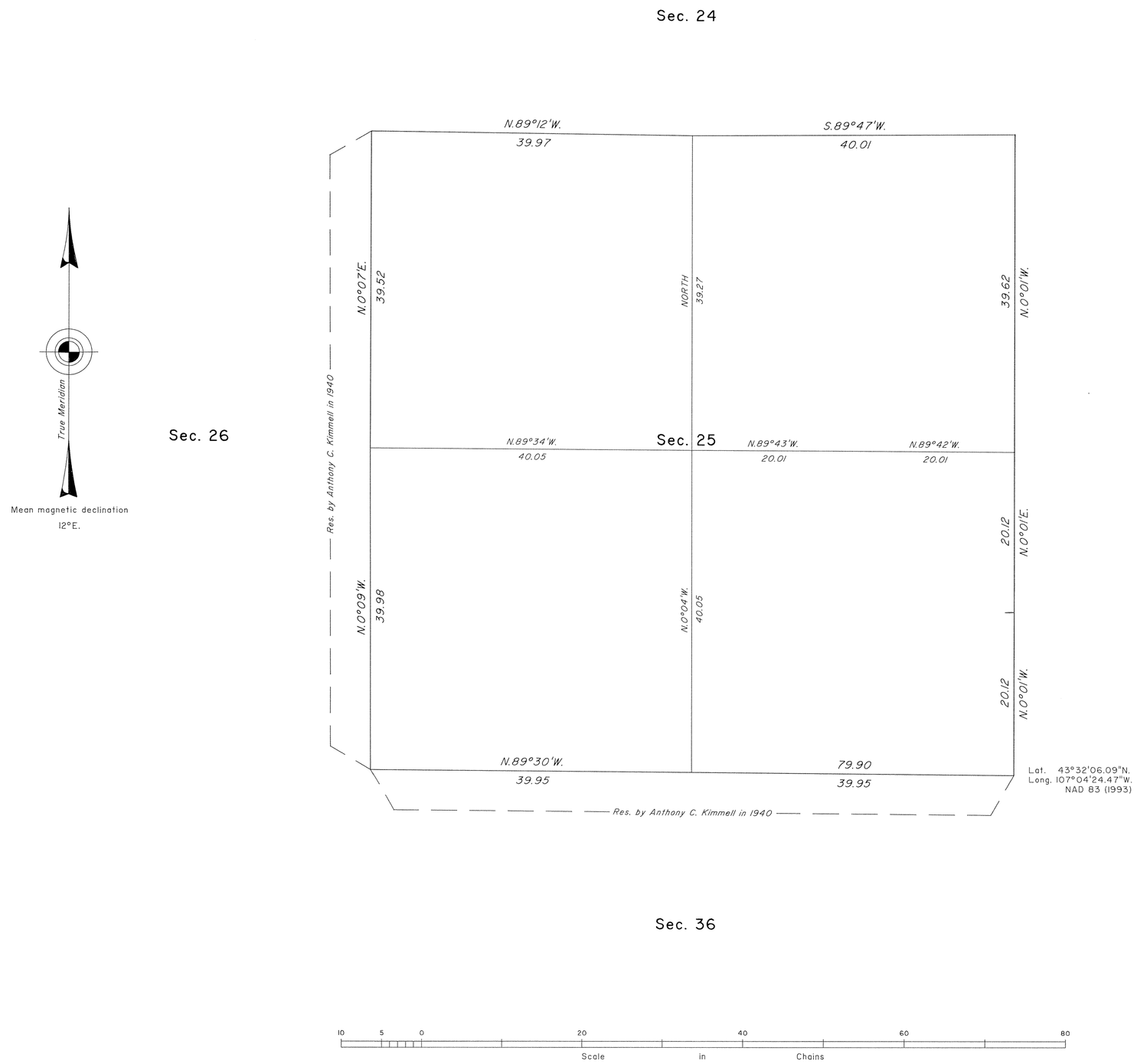

A history of surveys is contained in the field notes.

This plat represents the dependent resurvey of a portion of the east boundary and a portion of the subdivisional lines designed to restore the corners in their true original locations according to the best available evidence, and the subdivision of section 25, T. 30 N., R. 86 W., Sixth Principal Meridian, Wyoming.

The lottings and areas are as shown on the plat approved February 16, 1883.

Survey executed by Lynn A. Forbes, Cadastral Surveyor, beginning June 23, 1999, and completed July 6, 1999, pursuant to Special Instructions dated June 14, 1999, for Group No. 664, Wyoming.

UNITED STATES DEPARTMENT OF THE INTERIOR
BUREAU OF LAND MANAGEMENT

Cheyenne, Wyoming November 14, 2002

This plat is strictly conformable to the approved field notes, and the survey, having been correctly executed in accordance with the requirements of law and the regulations of this Bureau, is hereby accepted.

For the Director

John P. Lee

Chief Cadastral Surveyor for Wyoming

W.H.B.

1182 B

OFFICIALLY FILED: November 14, 2002

Aces. 6342

ORIGINAL

TOWNSHIP Nº30 NORTH, RANGE Nº86 WEST OF THE SIXTH PRINCIPAL MERIDIAN, WYOMING

Dependent Resurvey

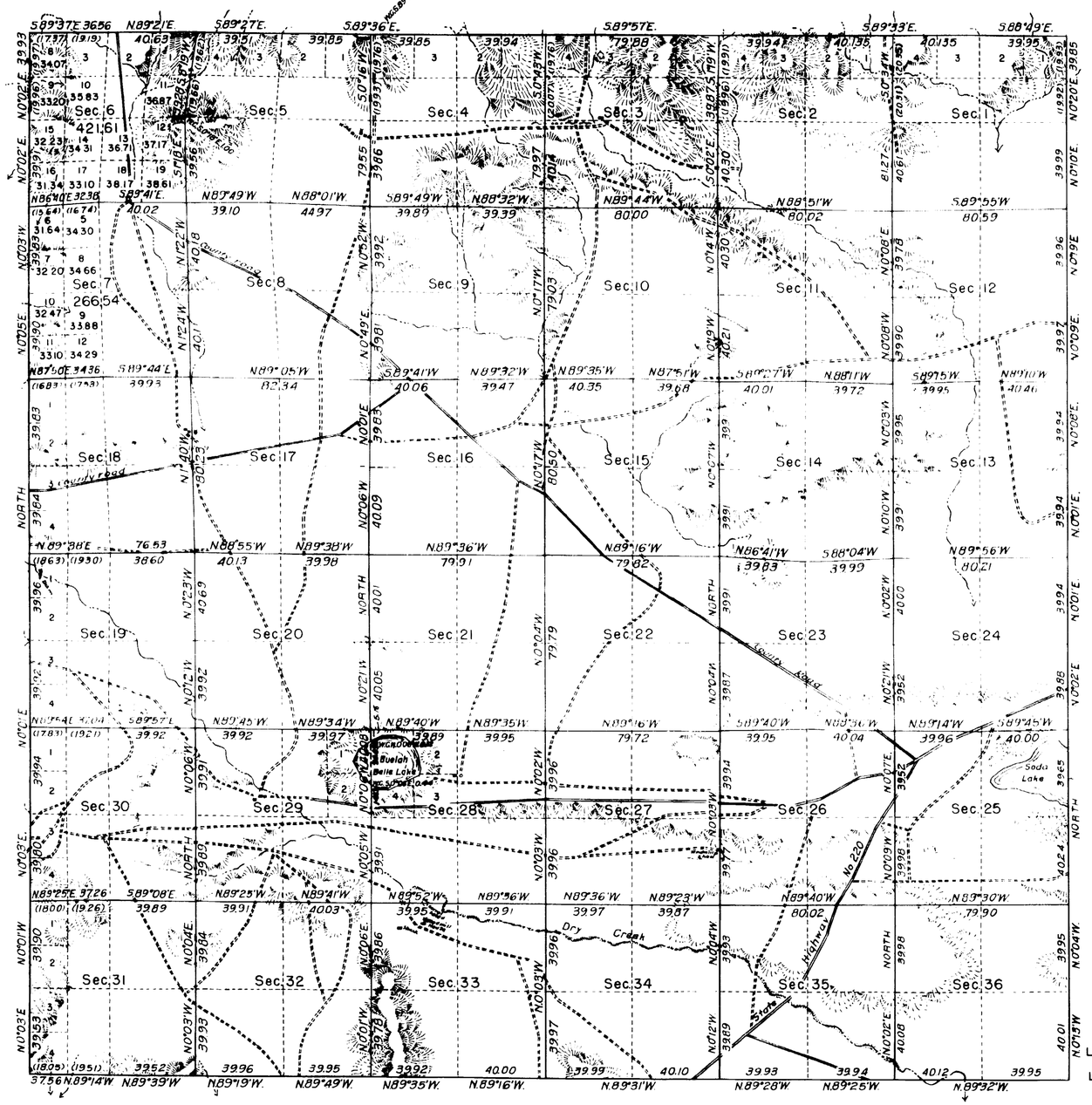

N

10 5 0 40 80

Scale: 1 Inch = 40 Chains Area Resurveyed 22,834.14 Acres.

LINES DESIGNATED	BY WHOM SURVEYED	GROUP No.	DATE OF SPECIAL INSTRUCTIONS	WHEN SURVEYED	
				BEGUN	COMPLETED
S.W.& N. Exteriors	Anthony C. Kimmell	151	January 11, 1940	May 21, 1940	June 13, 1940
Subdivisional	"	"	"	"	"
E. Exterior	"	177	January 31, 1940	May 1, 1940	May 18, 1940

MEMORANDUM

This plat of the dependent resurvey of Township No 30 North, Range No 86 West, delineates a retracement and reestablishment of the lines of the original survey as shown upon the plat approved February 16, 1883, in their true original position according to the best available evidence of the position of the original corners. All differences between the measurements shown on the original plat and those derived in the retracement have been distributed proportionally between accepted corners in accordance with surveying rules. Reference will be made to the original plat for the showing of the areas and more detailed descriptions of the various smaller subdivisions, except for new areas which are shown hereon.

Resurvey authorized by General Land Office letter "E" dated August 12, 1935.

Latitude: 42°31'N.

Longitude: 107°04'W.

UNITED STATES DEPARTMENT OF THE INTERIOR

GENERAL LAND OFFICE

Denver, Colorado, Dec. 20, 1944.

This plat of Township No.30 North, Range No.86 West, of the Sixth Principal Meridian, Wyoming, is strictly conformable to the field notes of the survey thereof which have been examined and approved.

Supervisor of Surveys

Washington, D.C. MAR 22 1945

The survey represented by this plat having been correctly executed in accordance with the requirements of law and the regulations of this office, is hereby accepted.

Joel David Wolfsohn

Assistant Commissioner.

1182-A

Trans to Chg PO
Apr. 11, 1945

30-86

1658

TOWNSHIP No. 30 NORTH, RANGE No. 86 WEST of the 6th Principal MERIDIAN.



Area of Water Surface 52.81 Acres. Total number of Acres 22,924.70

	Surveys Designated	By Whom Surveyed	Date of Contract	Amount of Surveys Mls	Chs	Lks	When Surveyed	Magnetic Declination
8 W. M.	Township lines	F. O. Sawin	Febr. 4, 1882	17	76	60	Febr. 24, 25, 1882	16° 45' East
	Subdivisions	Wm. O. Owen	" "	59	52	22	May 15, 21, 1882	16° 55' "
	Connections							
	E. Township line	Dunney & Grant	Octob. 28, 1880	6	00	00	August 30, 1881	
	Meanders	Wm. O. Owen	Febr. 4, 1882	1	06	15	May 18, 1882	

The above Map of Township No. 30 North Range No. 86 West of the Sixth Principal Meridian Wyoming Territory is strictly conformable to the field notes of the survey thereof on file in this Office, which have been examined and approved.

Surveyor General's Office,
Cheyenne Wyoming
February 16th, 1883

Edw. C. David
Sur. Genl.

A. Gast & Co. St. Louis Mo.

30-86

1182

(17)

1706

89

EXTERIOR LINES

of Townships 31 & 32 N. Range 85 W. & Townships 29 to 32 N. inclusive, R.s 86, 87 & 88 W. of the 6th P.M. Wyoming Territory

Scale 3 miles to 1 inch Magnetic Var. E.



Surveys Designated	By Whom Surveyed	Date of Contract	Amount of Surveys mls.	ch.	lks.	When Surveyed
Exterior lines	T. O. Sawin	Feb. 4th 1882	141	79	75	Feb. 17 - March 1st 1882
Connections	" "	" "		64	58	" "

I hereby certify that the above diagram of the exterior lines of Townships No. 31 & 32 N. Range 85 W. and Townships No. 29, 30, 31 & 32 N. Ranges 86, 87, 88 W. of the 6th Principal Meridian Wyoming Territory, is strictly conformable to the field notes of the survey thereof on file in this office, which have been examined and approved.

Surveyor General's Office,
Cheyenne Wyoming February 21st 1883

Edw. C. David Sur. Genl.

1280