7157

ORIGINAL

TOWNSHIP 31 NORTH, RANGE 80 WEST OF THE SIXTH PRINCIPAL MERIDIAN, WYOMING.

DEPENDENT RESURVEY

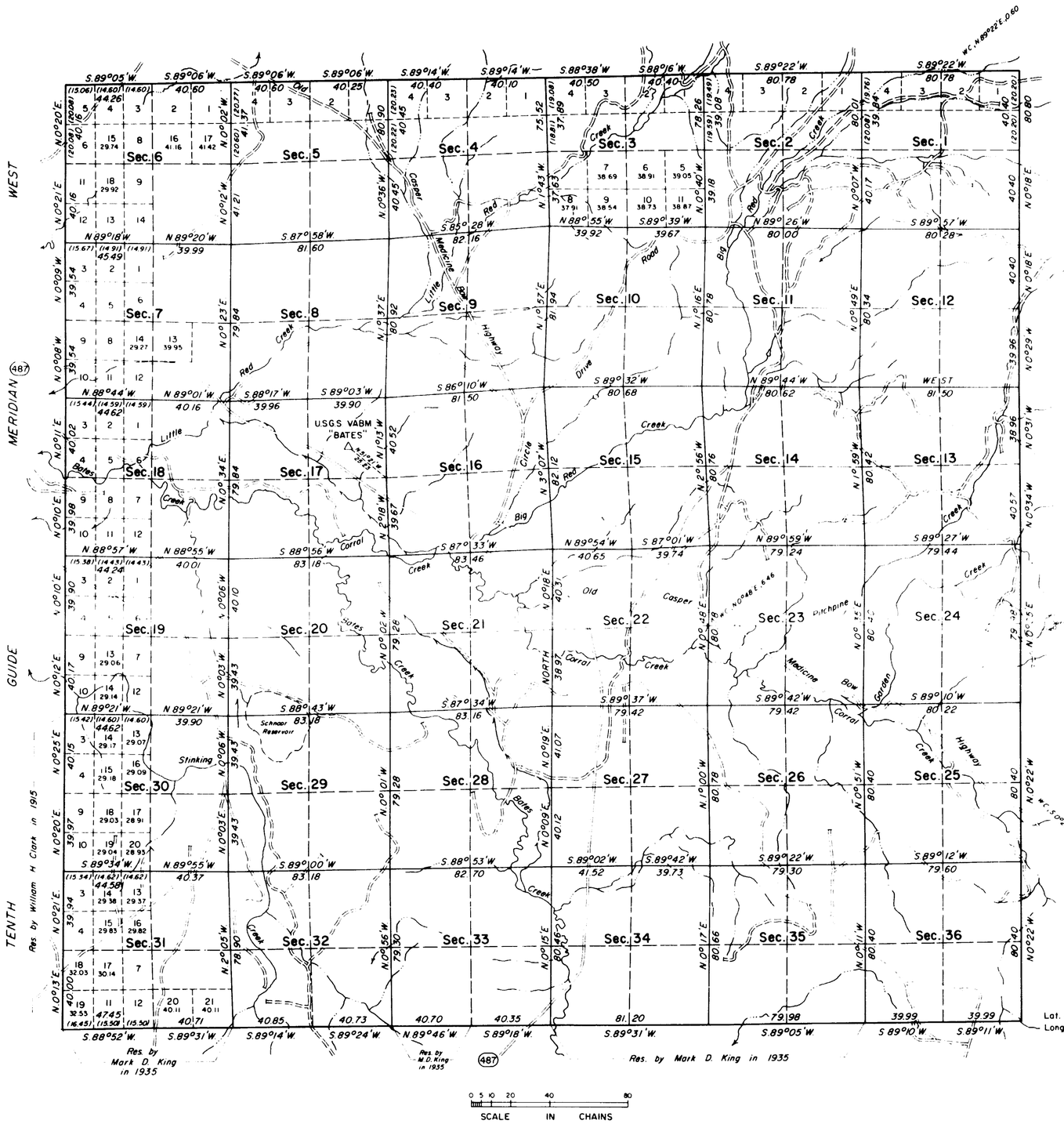

A history of previous surveys is contained in the field note record.

This plat represents a dependent resurvey of a portion of the Tenth Guide Meridian West, through Township 31 North, between Ranges 80 and 81 West, a portion of the south boundary, the north and east boundaries and subdivisional lines of Township 31 North, Range 80 West, Sixth Principal Meridian, Wyoming, designed to restore the corners in their true original locations according to the best available evidence.

Except as indicated, the lottings and areas are as shown on the plat approved February 8, 1898.

This resurvey was executed by Clifford A. Robinson and Frank W. Rogers, Supervisory Cadastral Surveyors, beginning November 5, 1967 and completed June 21, 1968, pursuant to Special Instructions for Group No. 314, Wyoming, dated September 29, 1967.

UNITED STATES DEPARTMENT OF THE INTERIOR
BUREAU OF LAND MANAGEMENT
Washington, D.C. January 28, 1970

This plat is strictly conformable to the approved field notes, and the survey having been correctly executed in accordance with the requirements of law and the regulations of this Bureau, is hereby accepted.

For the Director

Clark F. Gumm

Chief, Division of Cadastral Survey

Area Resurveyed 23,833.67 Acres

W.H.B.

1949 A

31-80

(25)

3057

Note: See Zwill letter dated 5/7/57, with plat showing resurveys made by him in this Township

TOWNSHIP No. 31 NORTH. RANGE No. 80 WEST of the 6th Principal MERIDIAN.

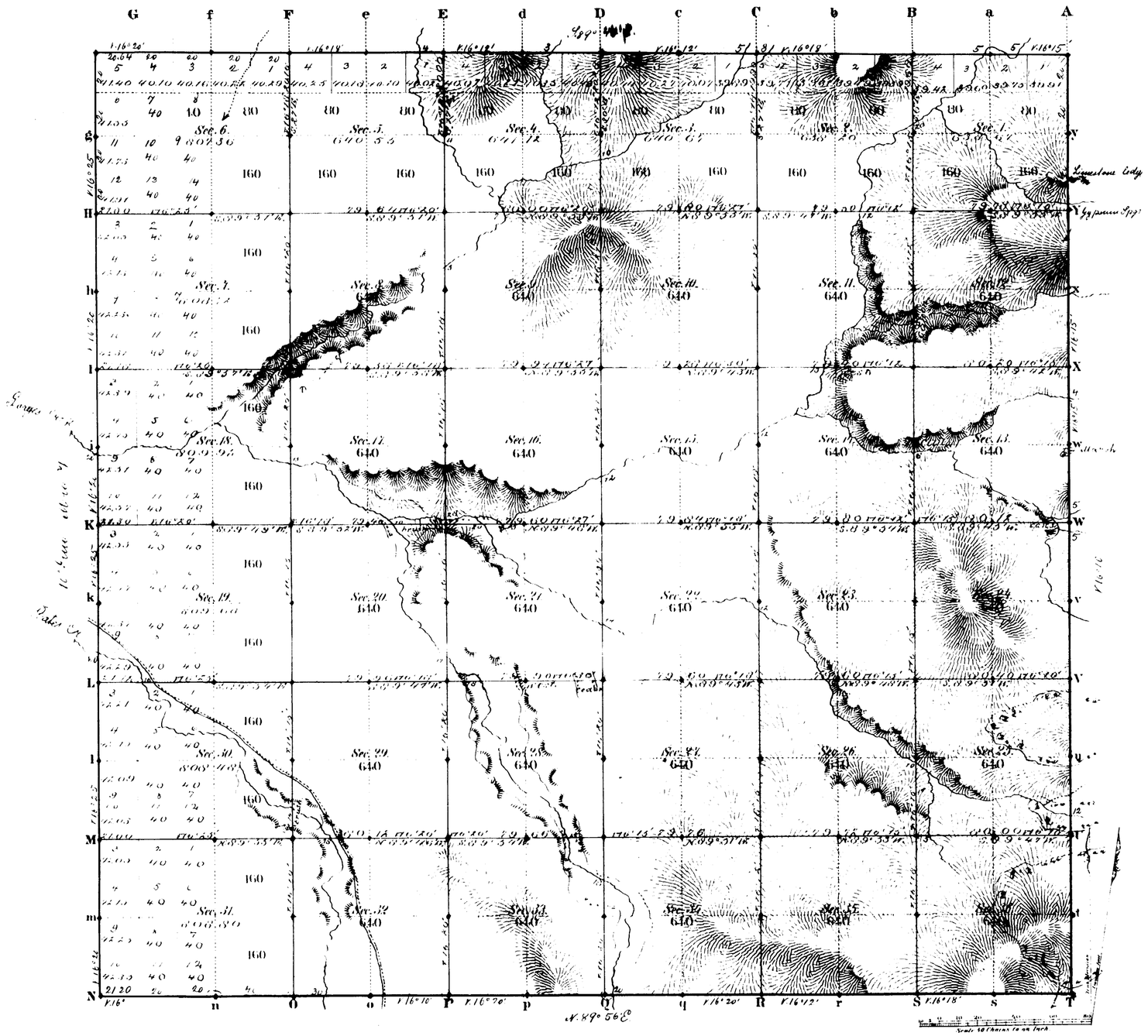

Total number of Acres 24,032.18

Surveys Designated	By Whom Surveyed	Date of Contract	Amount of Surveys Mls	Chs	Lks	When Surveyed	Magnetic Declination
2 Exp't Township lines	Jones & Lewis	July 9, 1883	18	41	54	Aug. 11, 13, 15, 1883	16° 15' East
Subdivisions	" "	" "	61	20	22	Sept. 3, 1883	16° 15' " "
Connections							
10th Guide M. W.	Downey & Grant	Aug. 12, 1880	6	00	00	Sept. 1, 2, 1880	

The above Map of Township No. 31 North Range No. 80 West of the Sixth Principal Meridian Wyoming Territory is strictly conformable to the field notes of the survey thereof on file in this Office, which have been examined and approved.

Surveyor General's Office,
Cheyenne Wyoming
February 8th 1884

Edw. C. Dunn
Sur. Genl.

A. Gast & Co. St. Louis Mo.

1949

31-80
31-80

Indexes 4347

EXTERIOR LINES

Scale 1 inch - 2 miles. Mag. Var. East.

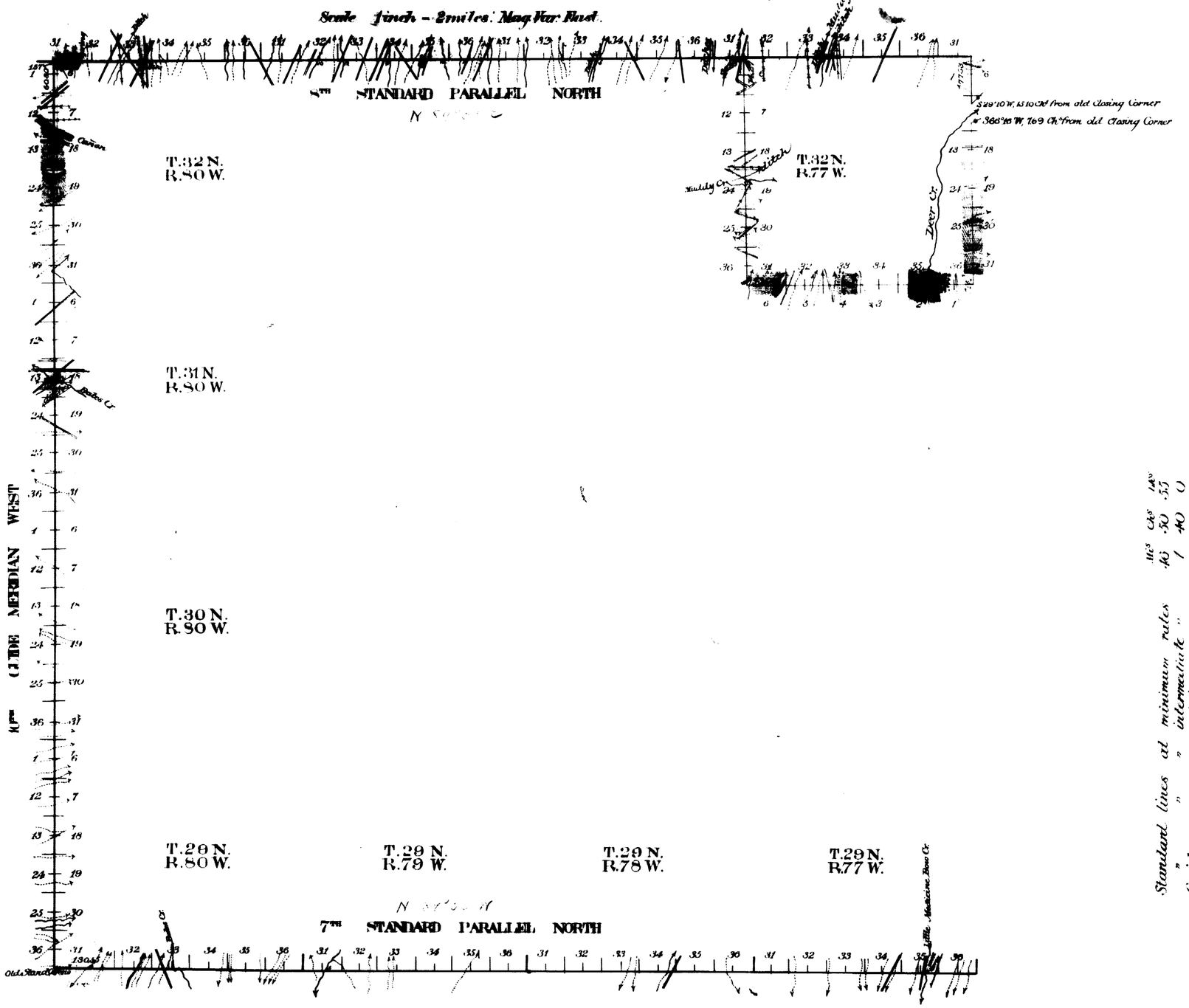

		Mls	Chs	Lks
Standard lines at minimum rates		46	50	55
" " " intermediate "		1	40	0
Guide " " minimum "		18	24	15
" " " intermediate "		5	36	15
Exterior " " minimum "		9	11	27
" " " intermediate "		3	61	0
Connection " " minimum "			40	14

Surveys Designated	By Whom Surveyed	Date of Contract	Amount of Surveys Mls	Chs	Lks	Date of Survey	Magnetic Declin'n
Exterior Lines	Wm O Owen	June 25, ~~1891~~ 1890 238	11	72	27	July 5-6, 1891	15° 30' East
7th Stand. Par	" " "	" " "	24	50	55	June 3-6, "	16° 05' "
8th Stand. Par	" " "	" " "	23	40	00	" 11-14 "	15° 48' "
10th Guide Mer.	" " "	" " "	23	60	30	" 8-10 "	16° 10' "
Connections	" " "	" " "		40	14		

I hereby certify that the above diagram of the 7th Standard Parallel North in Ranges 77, 78, 79 and 80 West, The 8th Standard Parallel North in Ranges 77, 78, 79 and 80 West, The 10th Guide Meridian West in Townships 29, 30, 31 and 32 North, and the Exterior lines of Township 32 North, Range 77 West of the 6th Principal Meridian in Wyoming, is strictly conformable to the field notes of the survey thereof on file in this office which have been examined and approved.

Surveyor General's Office
Cheyenne, Wyoming. Dec. 7th, 1891

Wm A. Richards
Surveyor General

2509

(11)

Indexed 695

10TH GUIDE MERIDIAN WEST

From the 6th to the 8th Stand.d Par.l North, betw.n Ranges 80 & 81 West, of the 6th Prep.l Merd.n

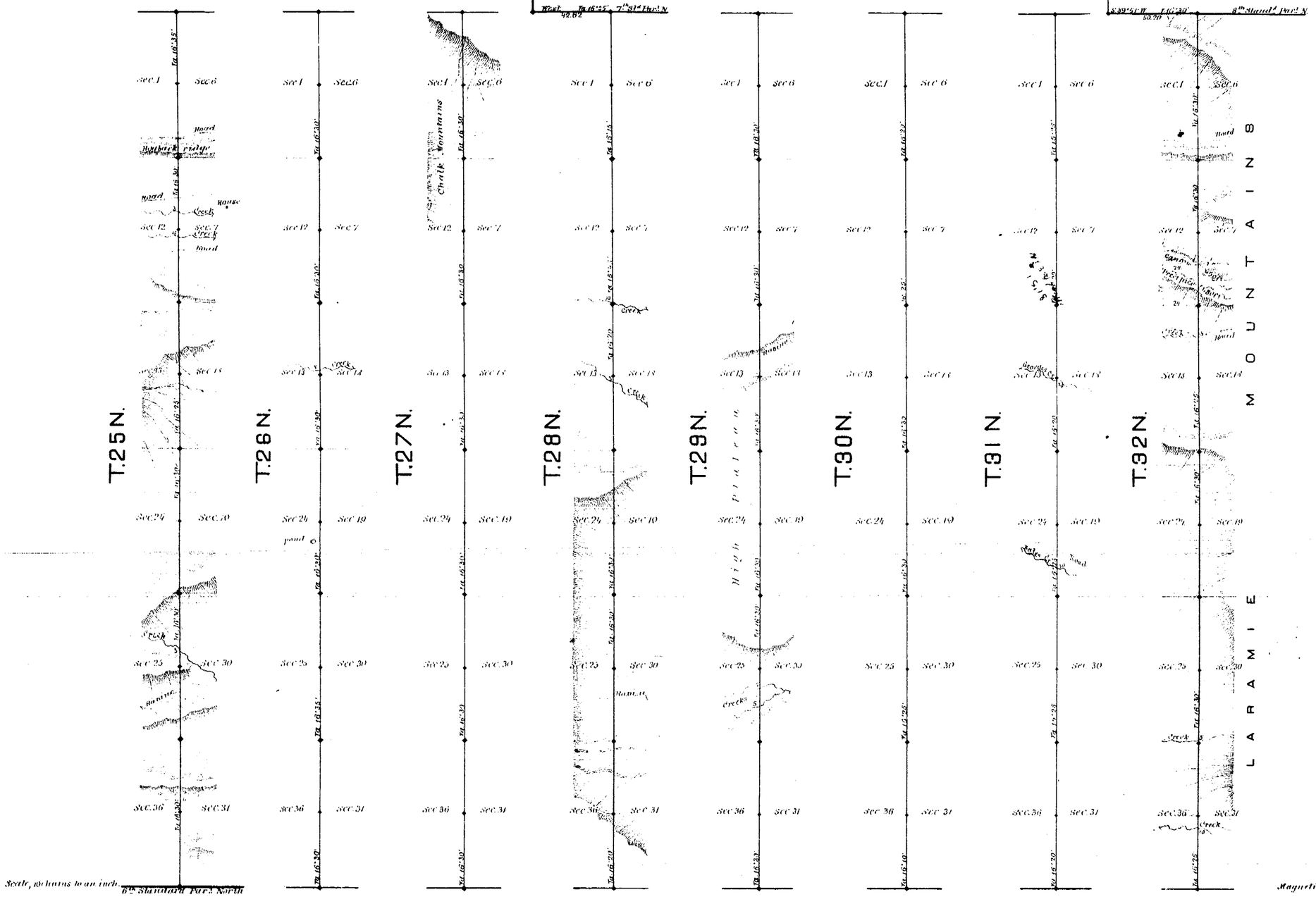

Surveys Designated	By whom surveyed	Date of contract	Amount of surveys	When surveyed
10th Guide Mer.d W.	Romney & Arend	August 12, 1880	48 mls. 00 chs. 00 lks.	Aug.st & Sept.br 1880.
Connections	" " "	" "	42. 62.	" " "

I hereby certify that the above diagram of the 10th Guide Meridian West of the 6th Principal Mer, from the 6th to the 8th Standard Parallel N. in Wyo. Ter. is strictly conformable to the field notes of the survey thereof on file in this office, which have been examined and approved.

Surveyor Generals Office
Cheyenne, Wyo March 12, 1881.

Edw. C. David
Surveyor General.

(25) Indexed accession no 3165

EXTERIOR LINES.

Scale 3 miles to Inch Magnetic Variation E.



T. 32N.

T. 31N.

T. 30N.

T. 29N.

R. 80W. R. 79W. R. 78W. R. 77W.

Surveys Designated	By Whom Surveyed	Date of Contract	Amount of Surveys			When Surveyed
			Mls	Chs	Lks	
Exterior lines	Jones & Sawin	July 9th 1883	144	36	34	July 19th Aug 16th 1883
Connections	" "	" " "		47	90	" " "

I hereby certify that the above diagram of the Exterior lines of Tps 29.30.31 & 32 N, Rs 77.78.79 & 80 W. of the 6th P.M., Wyoming Territory is strictly conformable to the field notes of the survey thereof on file in this office which have been examined and approved.

Surveyor General's Office,
Cheyenne, Wyoming February 8th 1884

Edw. C. David Sur^r Genl

1093

ORIGINAL

Accepted January 30, 1924

PLAT B.

TOWNSHIP EXTERIORS

Scale 1 inch to 60 Chains.

2978-B

2978-B

EIGHTH STANDARD PARALLEL NORTH

R. 74 W. R. 73 W. R. 73 W. R. 72 W.

T. 32 N. R. 74 W.

T. 32 N. R. 73 W.

T. 31 N. R. 74 W.

T. 31 N. R. 73 W.

SIXTH PRINCIPAL MERIDIAN WEST NO. 1.

GUIDE NINTH

See Plat A

Surveyor General