6025

ORIGINAL

TOWNSHIP No. 31 NORTH, RANGE No. 81 WEST OF THE SIXTH PRINCIPAL MERIDIAN, WYOMING.

DEPENDENT RESURVEY AND SUBDIVISION OF CERTAIN SECTIONS

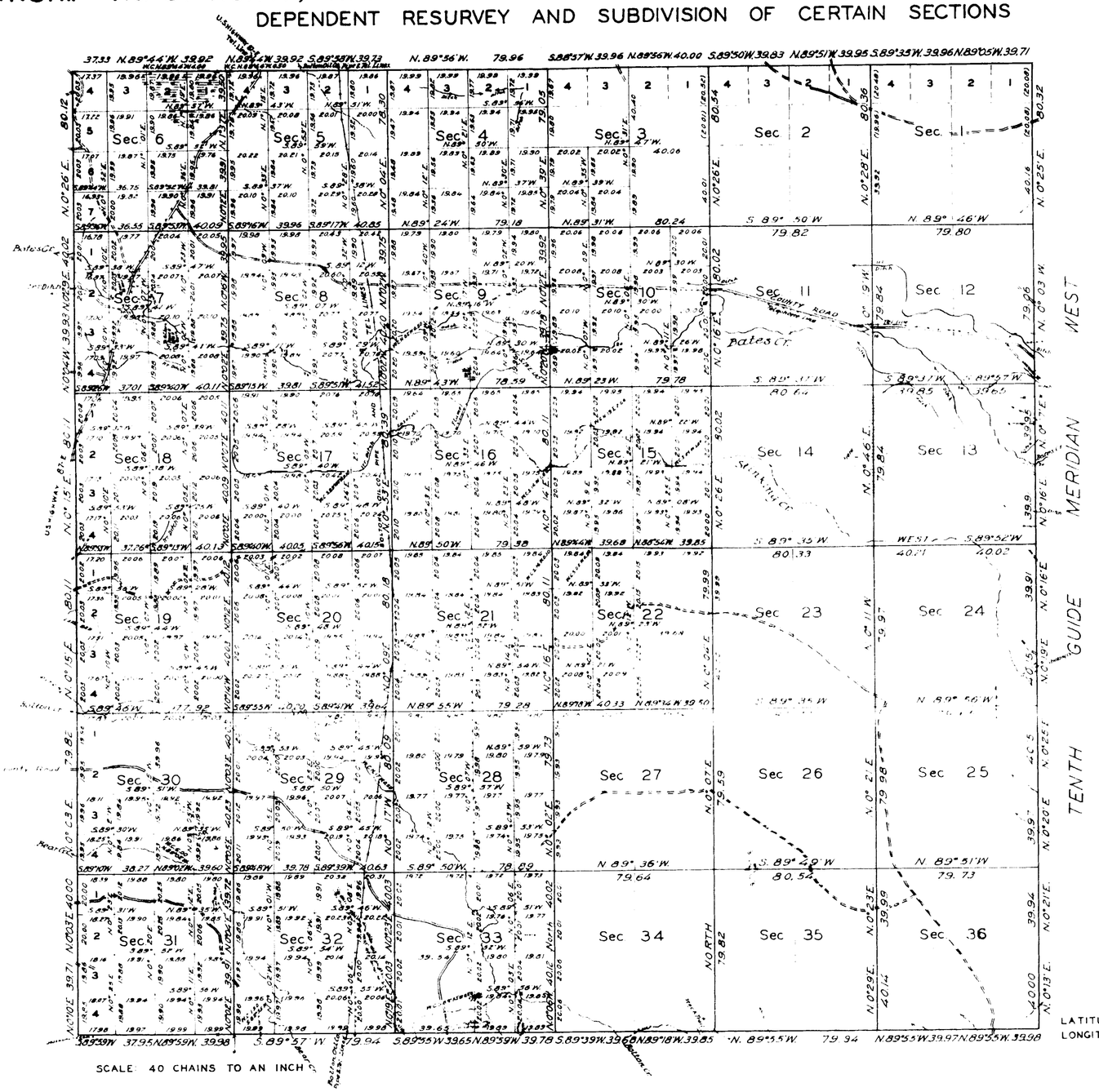

SCALE 40 CHAINS TO AN INCH

LATITUDE 42° 36'4 N
LONGITUDE 106° 29' W

This plat of the resurvey of [illegible] R. 81 W., delineates a retracement and re-establishment of the lines of the original survey as shown upon the plat approved February 21, 1883, in their true original position according to the best available evidence of the position of the original corners; all differences between the measurements shown on the original plat and those derived in the retracement have been distributed proportionally between accepted corners in accordance with surveying rules, reference will be made to the original plat for the showing of the areas and more detailed descriptions of the various smaller subdivisions.

Certain sections have been subdivided by survey to accommodate the Bureau of Reclamation.

Area Resurveyed, 2293.107 Acres

LINES DESIGNATED	BY WHOM SURVEYED	GROUP NO.	GROUP DATE	WHEN SURVEYED BEGUN	WHEN SURVEYED COMPLETED	MILEAGE MLS.	MILEAGE CHS.
E. EXTERIOR	W. H. CLARK	5	APRIL 25, 1911	AUGUST 26, 1915	AUGUST 28, 1915	5	79.36
N., S. & W. EXTERIORS	M. DAYTON, J. GUSTAFSON	131	DECEMBER 12, 1933	MARCH 28, 1934	MAY 26, 1934	17	72.81
SUBDIVISIONAL	CRAWFORD, DAYTON, W. BROWN, ROBINSON, SIMPSON, GUSTAFSON.	"	"	"	"	182	2.99

MJL

OFFICE OF U. S. SUPERVISOR OF SURVEYS

Denver, Colorado, April 5, 1935.

The above plat of Township No. 31 North, Range No. 81 West, of the Sixth Principal Meridian, Wyoming, is strictly conformable to the field notes of the resurvey thereof which have been examined and approved.

Frank H. Johnson
U. S. Supervisor of Surveys.

DEPARTMENT OF THE INTERIOR
GENERAL LAND OFFICE

Washington, D. C., April 29, 1935.

The resurvey represented by this plat having been correctly executed in accordance with the requirements of law and the regulations of this office is hereby accepted.

Antoinette Funk
Assistant Commissioner.

31 - 81

1226-A

1702

TOWNSHIP No. 31 NORTH. RANGE No. 81 WEST of the 6th Principal MERIDIAN.

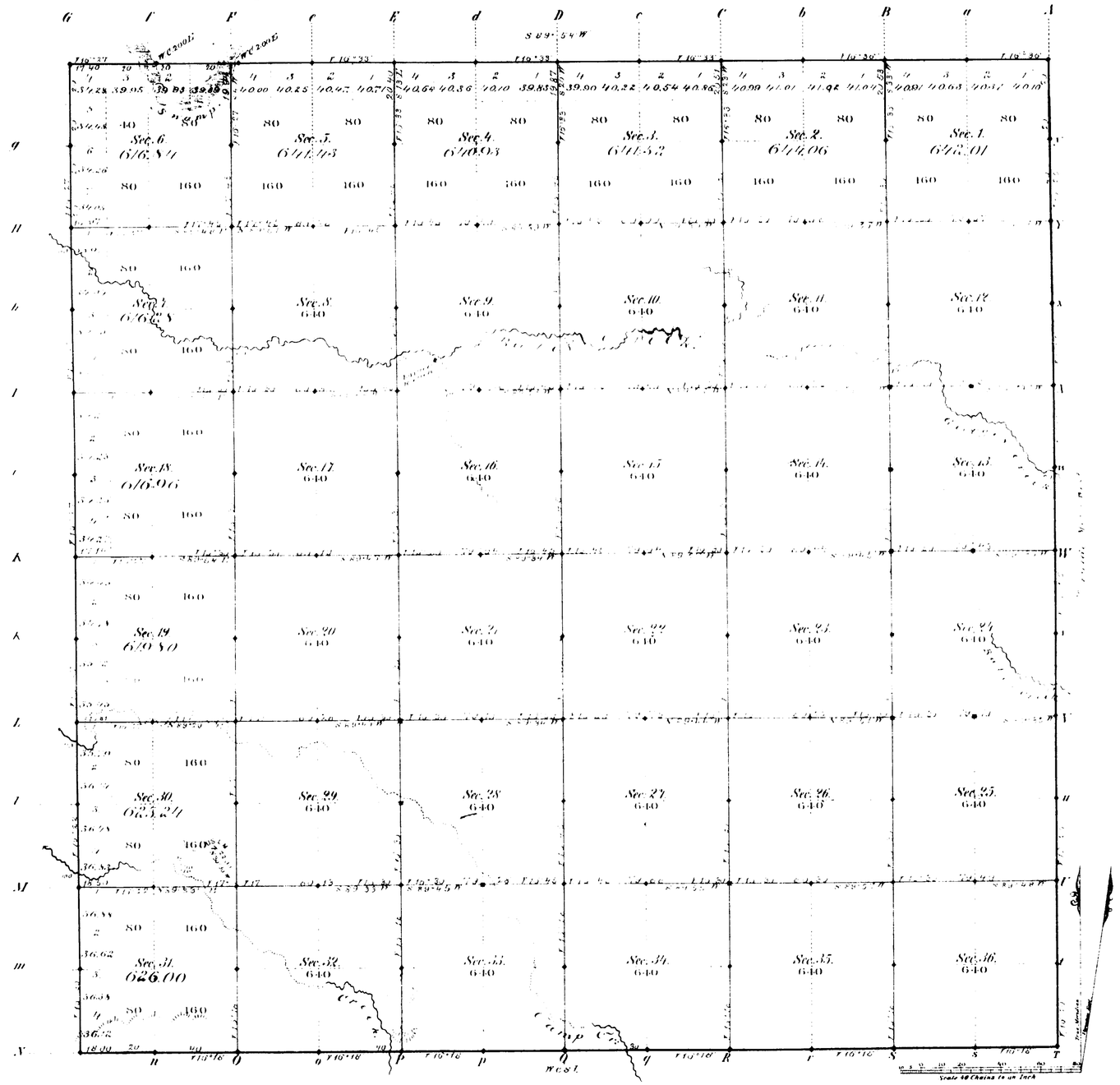

Total number of Acres 22,931.07

Surveys Designated	By Whom Surveyed	Date of Contract	Amount of Surveys Mls	Chs	Lks	When Surveyed	Magnetic Declination
S.W.&N. Township lines	Wm. O. Owen	Febr. 4. 1882	17	75	40	Febr. 27, 28, 1882	16° 25' East
Subdivisions	F. O. Sanin	" " "	59	63	55	April 26 May 4, 1882	16° 50'
Connections							
10th Guide N.W.	Donney & Grant	Aug. 12, 1880	6	00	00	Sept. 1, 2, 1880	

The above Map of Township No. 31 North Range No. 81 West of the Sixth Principal Meridian Wyoming Territory is strictly conformable to the field notes of the survey thereof on file in this Office, which have been examined and approved.

Surveyor General's Office,
Cheyenne Wyoming
February 21st 1883.

Edw. C. David
Sur. Genl.

A. Gast & Co. St. Louis M.

1226

31 - 81

(11)

Indexed 695

10TH GUIDE MERIDIAN WEST

From the 6th to the 8th Stand.d Par.l North, betw. Ranges 80 & 81 West, of the 6th Prep.l Merd.n

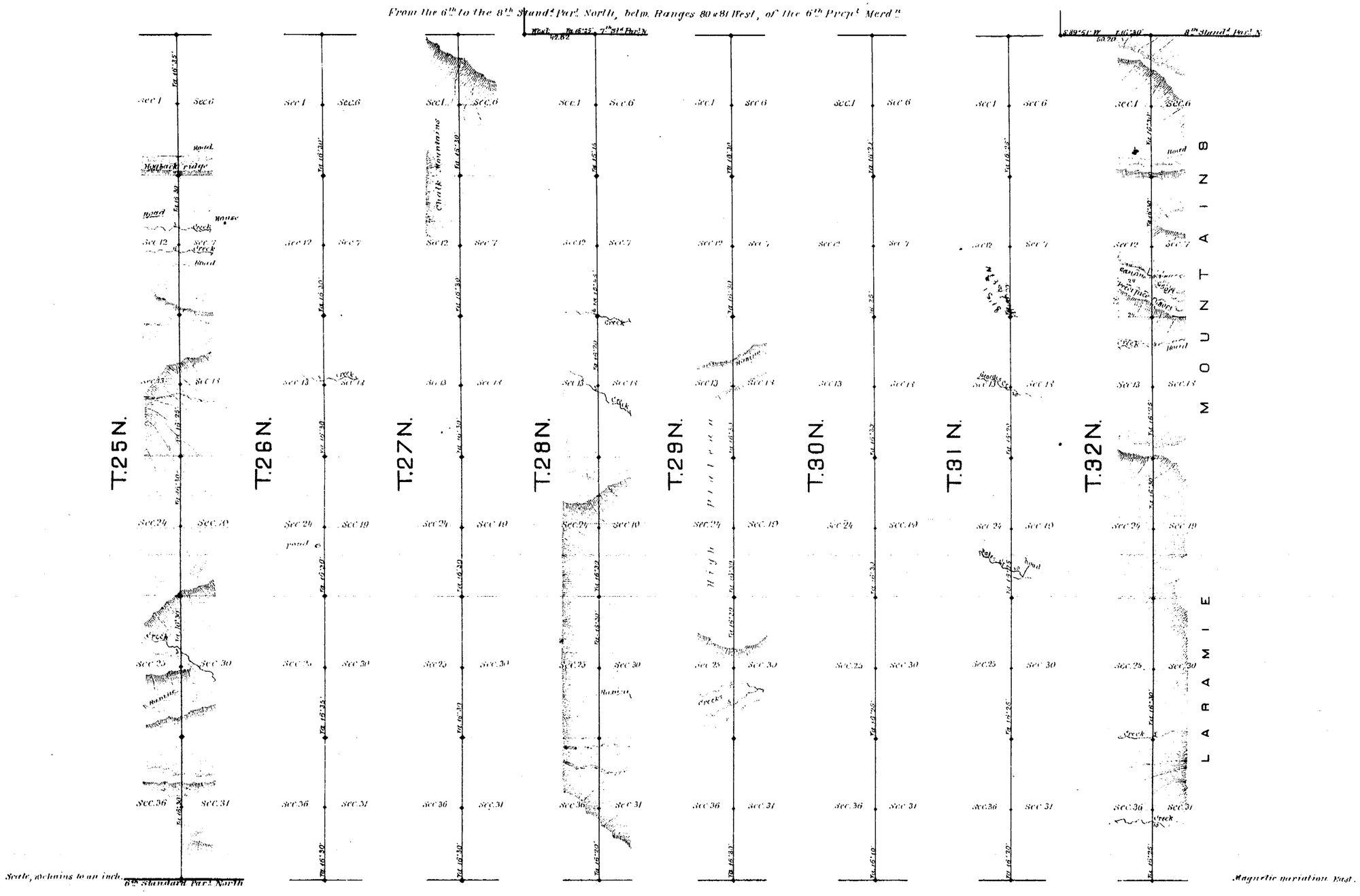

Surveys Designated	By whom surveyed	Date of contract	Amount of surveys mls. chs. lks.	When surveyed
10th Guide Mer.d W.	Downey & Grant	August 12, 1880	48 00 00	Aug. & Septbr. 1880
Connections	" "		42 62	" "

I hereby certify that the above diagram of the 10th Guide Meridian West of the 6th Principal Mer., from the 6th to the 8th Standard Parallel N. in Wyo. Ter. is strictly conformable to the field notes of the survey thereof on file in this office, which have been examined and approved.

Surveyor General's Office

Cheyenne, Wyo. March 12, 1881.

Edw. C. David

Surveyor General.

Indexed 4347

EXTERIOR LINES

Scale 1 inch - 2 miles. Mag. Var. East.

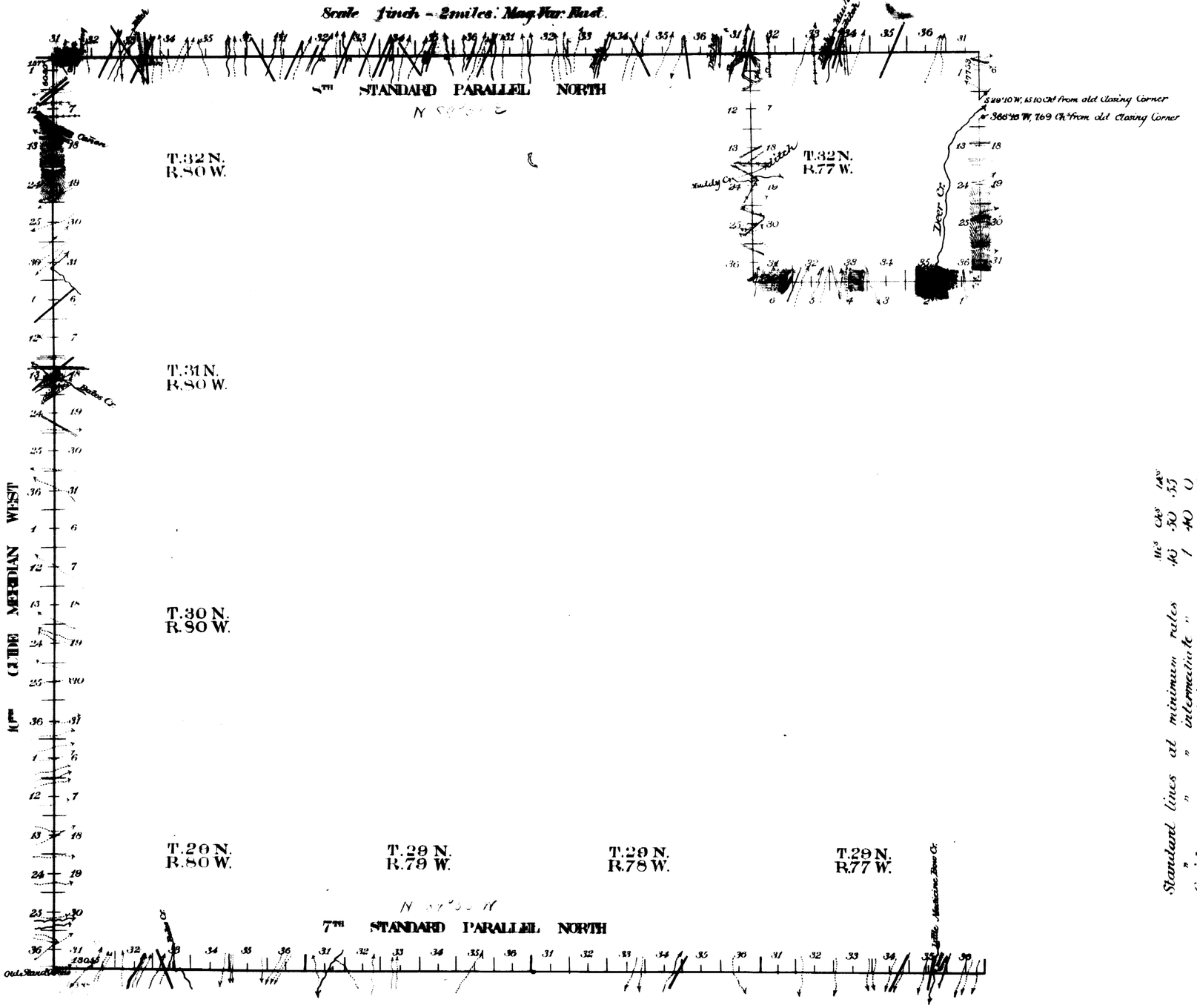

	Mls	Chs	Lks
Standard lines at minimum rates	46	50	55
" " " intermediate "	1	40	0
Guide " " minimum "	18	24	15
" " " intermediate "	5	36	15
Exterior " " minimum "	9	11	27
" " " intermediate "	3	61	0
Connection " " minimum "		40	14

Surveys Designated	By Whom Surveyed	Date of Contract 238	Amount of Survey Mls	Chs	Lks	Date of Survey	Magnetic Declin'n
Exterior Lines	Wm O Owen	June 25, ~~1891~~ 1890	11	72	27	July 5 6, 1891	15° 30' East
7th Stand. Par	" " "	" " "	24	50	55	June 3 6, "	16° 05' "
8th Stand. Par	" " "	" " "	23	40	00	" 11-14 "	15° 48' "
10th Guide Mer.	" " "	" " "	23	60	30	" 8-10 "	16° 10' "
Connections	" " "	" " "		40	14		

I hereby certify that the above diagram of the 7th Standard Parallel North in Ranges 77, 78, 79 and 80 West; The 8th Standard Parallel North in Ranges 77, 78, 79 and 80 West; The 10th Guide Meridian West in Townships 29, 30, 31 and 32 North, and the Exterior lines of Township 32 North, Range 77 West of the 6th Principal Meridian in Wyoming, is strictly conformable to the field notes of the survey thereof on file in this office which have been examined and approved.

Surveyor General's Office
Cheyenne, Wyoming. Dec. [illegible], 1891

Wm A. Richards
Surveyor General

2509

ORIGINAL

Accepted January 30, 1924

2978-B

PLAT B.

TOWNSHIP EXTERIORS

Scale 1 inch to 60 Chains.

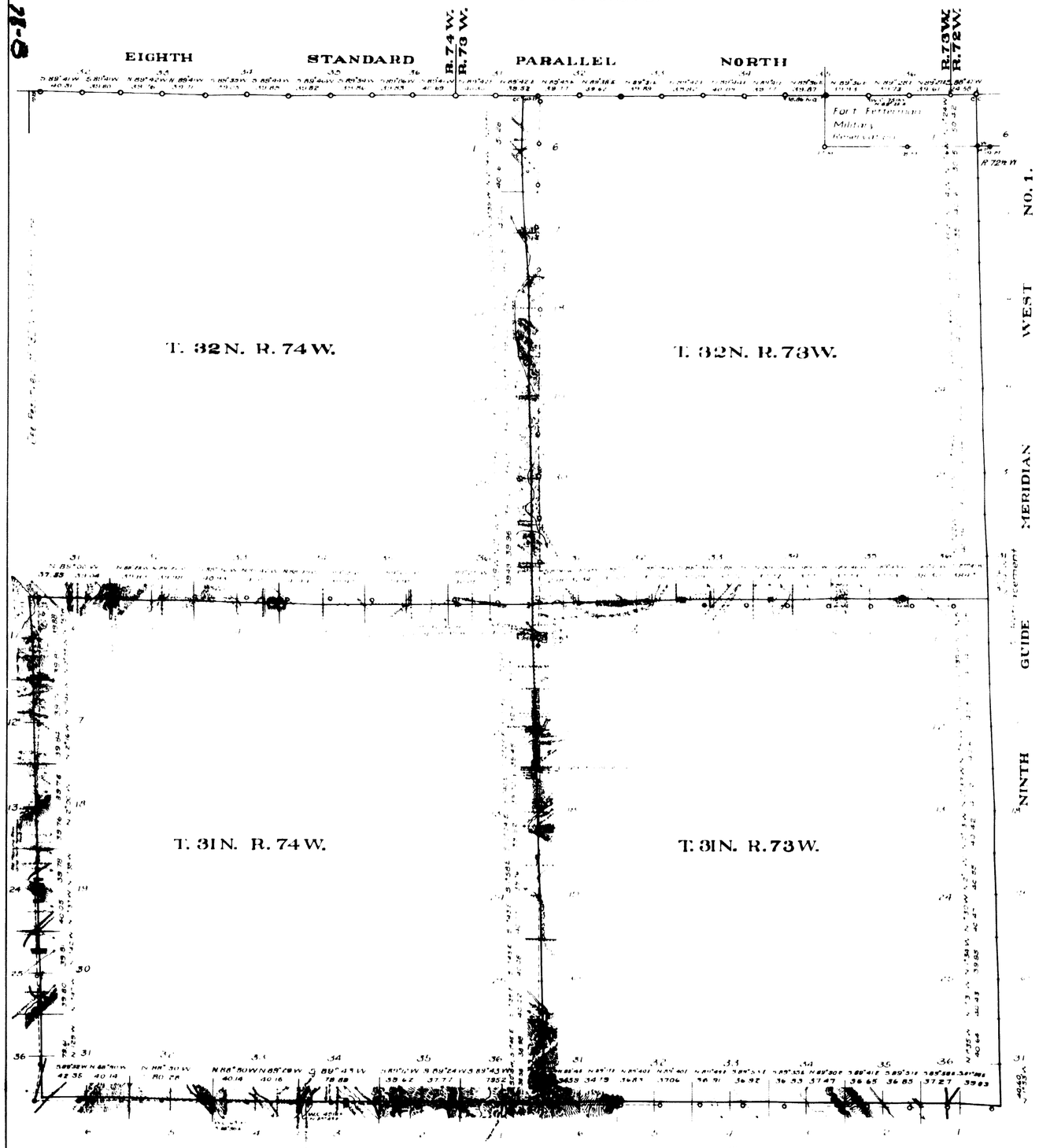

See Plat A

Cheyenne Wyoming
Approved Nov. 1 '21

Charles T. Becker
Surveyor General

(17)

1670

53

EXTERIOR LINES.

Scale 6 miles to 1 inch. Magnetic declination East

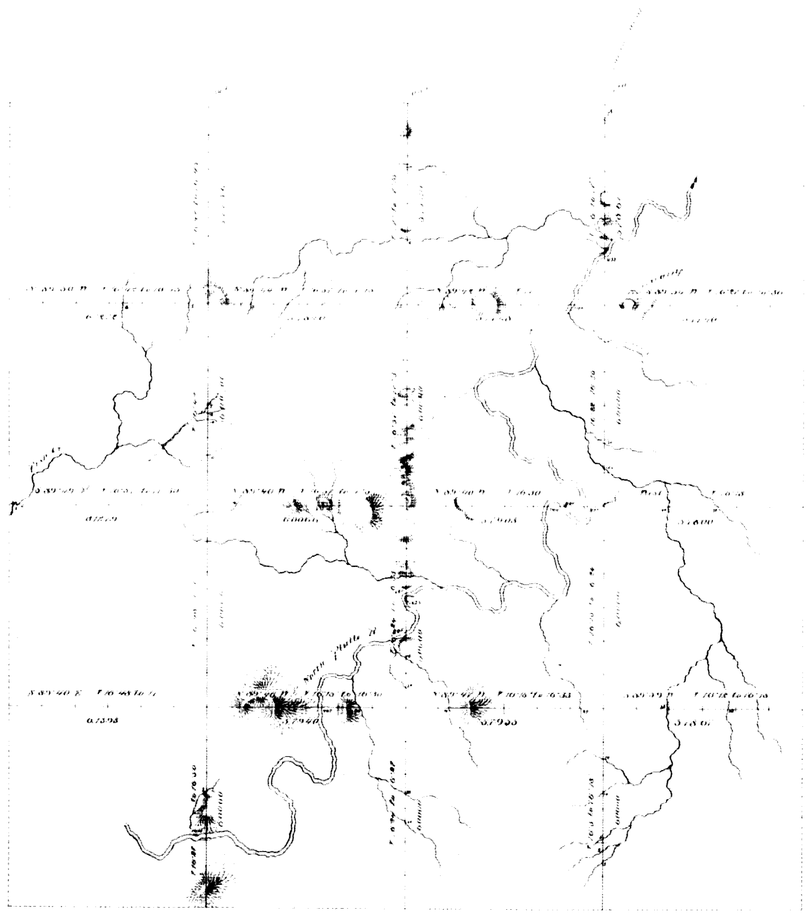

Surveys Designated	By Whom Surveyed	Date of Contract	Amount of Surveys			When Surveyed
			Miles	Chs	Lks	
Exterior lines	W.m O Owen	Feb 9 1882	144	31	56	Feb 24 Mar 16 1882
Connections				37	19	

I hereby certify that the above diagram of Townships No 29 30 31 & 32 N. Ranges No 81 82 83 & 84 W. of the Sixth Principal Meridian, Wyoming Territory, is strictly conformable to the field notes of the survey thereof on file in this Office, which have been examined and approved.

Surveyor Generals Office.
Cheyenne W.T. Feby 15th 1883

Edw. C. David
Surveyor General

1194