6077

ORIGINAL

TOWNSHIP NO. 31 NORTH, RANGE NO. 82 WEST OF THE SIXTH PRINCIPAL MERIDIAN, WYOMING.

DEPENDENT RESURVEY WITH SUBDIVISION OF CERTAIN SECTIONS



SCALE. 40 CHAINS TO AN INCH.

AREA RESURVEYED. 22,985.44 ACRES.

LINES DESIGNATED	BY WHOM SURVEYED	GROUP NO.	GROUP DATE	MILEAGE MLS.	MILEAGE CHS.	WHEN SURVEYED BEGUN	WHEN SURVEYED COMPLETED
EXTERIOR	CLYDE W. ATHERLY U.S.C. ENGINEER. THOS. W. CRAWFORD U.S. TRANSITMAN. BRUCE YOUNG AND WILLIS L. BROWN, TRANSITMEN.	131	DEC. 12, 1933.	6	0.66	APRIL 27, 1934.	MAY 10, 1934.
SUBDIVISIONAL				158	61.46		
MEANDER				17	13.81		

MEMORANDUM

THIS PLAT OF THE RESURVEY OF T. 31 N., R. 82 W., DELINEATES A RETRACEMENT AND REESTABLISHMENT OF THE LINES OF THE ORIGINAL SURVEY AS SHOWN UPON THE PLAT APPROVED FEBRUARY 21, 1883, IN THEIR TRUE ORIGINAL POSITIONS ACCORDING TO THE BEST AVAILABLE EVIDENCE OF THE POSITION OF THE ORIGINAL CORNERS. ALL DIFFERENCES BETWEEN THE MEASUREMENTS SHOWN ON THE ORIGINAL PLAT AND THOSE DERIVED IN THE RETRACEMENT HAVE BEEN DISTRIBUTED PROPORTIONALLY BETWEEN ACCEPTED CORNERS IN ACCORDANCE WITH SURVEYING RULES. REFERENCE WILL BE MADE TO THE ORIGINAL PLAT FOR THE SHOWING OF THE AREAS, EXCEPT IN CASE OF LEGAL SUBDIVISIONS OF PUBLIC LAND MADE FRACTIONAL BY THE MEANDERS OF THE NORTH PLATTE RIVER, WHICH HAVE BEEN DESIGNATED AND ARE SUBJECT TO DISPOSAL ON THE BASIS OF THIS PLAT.

CERTAIN SECTIONS HAVE BEEN SUBDIVIDED BY SURVEY TO ACCOMMODATE THE BUREAU OF RECLAMATION.

RESURVEY AUTHORIZED BY COMMISSIONER'S LETTER "E", DATED DECEMBER 3, 1933.

OFFICE OF U.S. SUPERVISOR OF SURVEYS.
DENVER, COLORADO, JULY 24, 1935

THE ABOVE PLAT OF TOWNSHIP NO. 31 NORTH, RANGE NO. 82 WEST OF THE SIXTH PRINCIPAL MERIDIAN, IN THE STATE OF WYOMING, IS STRICTLY CONFORMABLE TO THE FIELD NOTES OF THE RESURVEY THEREOF, WHICH HAVE BEEN EXAMINED AND APPROVED.

Dan M. Johnson
U.S. SUPERVISOR OF SURVEYS.

DEPARTMENT OF THE INTERIOR.
GENERAL LAND OFFICE.
WASHINGTON, D. C., FEBRUARY 28, 1936.

THE RESURVEY REPRESENTED BY THIS PLAT, HAVING BEEN CORRECTLY EXECUTED IN ACCORDANCE WITH THE REQUIREMENTS OF LAW AND THE REGULATIONS OF THIS OFFICE, IS HEREBY ACCEPTED.

Antoinette Funk
ASSISTANT COMMISSIONER.

W.N.R.
1214-A

31-82

17)

73

1690

TOWNSHIP No. 31 NORTH. RANGE No. 82 WEST of the 6th Principal MERIDIAN.

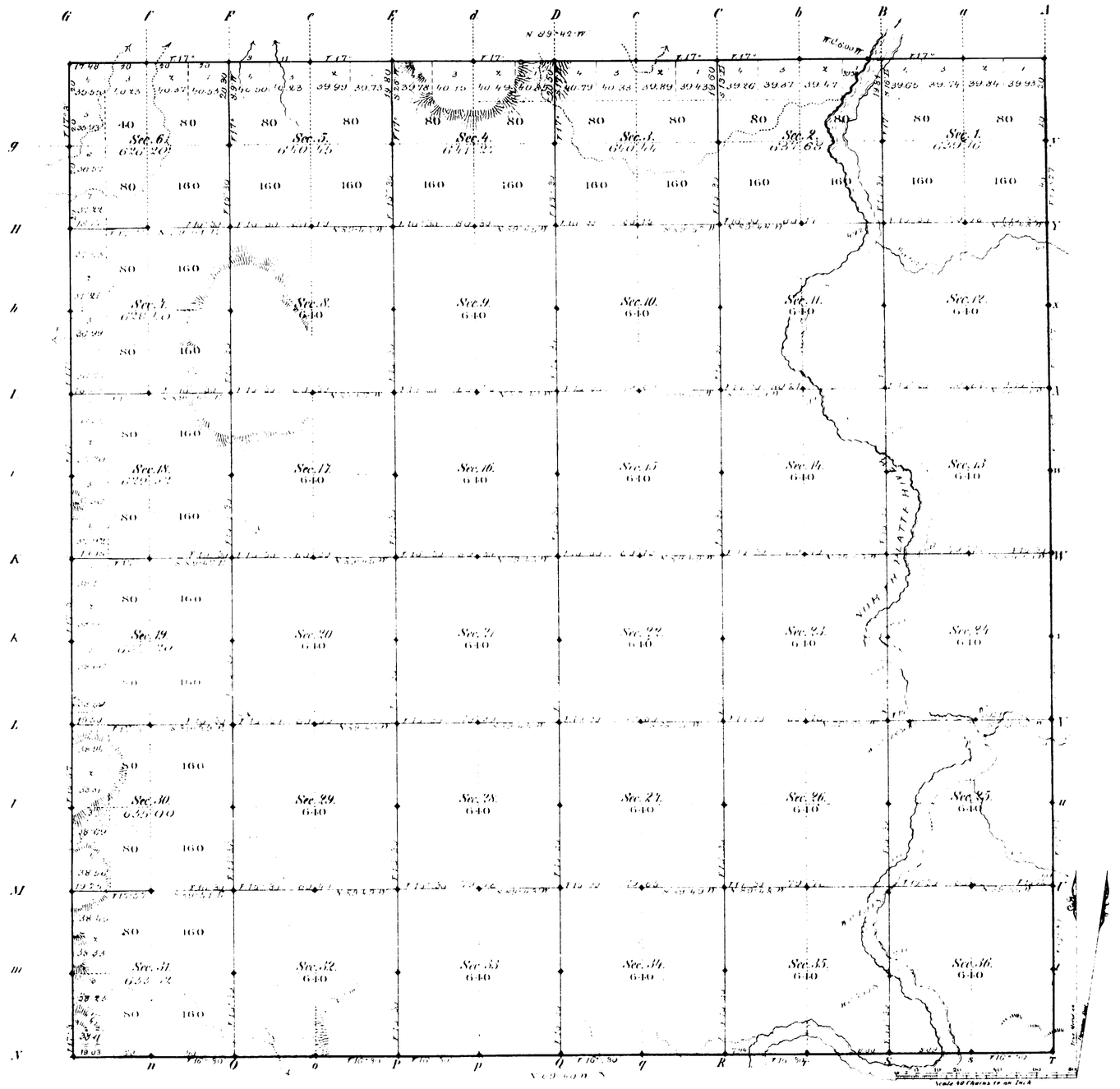

Total number of Acres 22,9[illegible]

Surveys Designated	By Whom Surveyed	Date of Contract	Amount of Surveys Mi.	Ch.	Lk.	When Surveyed	Magnetic Declination
Township lines	[illegible]	Feb. 4, 1882	73	75	21	Febr. 27 and March 4, 5, 1882	16° 45' East
Subdivisions	F. O. Sanie	" "	39	77	11	April 21, 22, 1882	16° 30'
Connections							

The above Map of Township No. 31 North Range No. 82 West of the Sixth Principal Meridian Wyoming Territory is strictly conformable to the field notes of the survey thereof on file in this Office, which have been examined and approved

Surveyor General's Office Edw. C. David Sur. Genl.

Cheyenne Wyoming

February 21st 1883

A. Gast & Co. St. Louis Mo.

1214

31 - 82

(17)

1670

EXTERIOR LINES.

Scale 3 miles to 1 inch. Magnetic Variation East

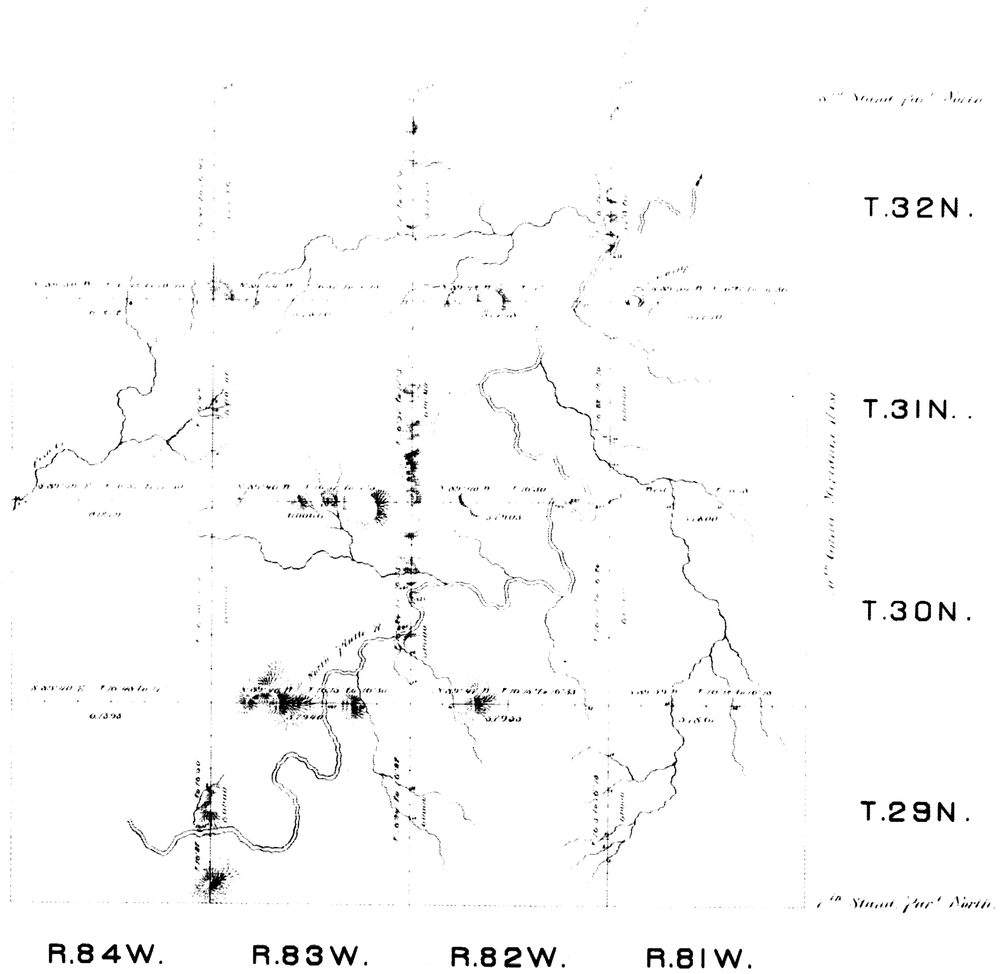

Surveys Designated	By Whom Surveyed	Date of Contract	Amount of Surveys			When Surveyed
			Mls.	Chs.	Lks.	
Exterior Lines	Wm O Owen	Feb 4 1882	144	21	56	Feb 24 Mar 16 1882
Connections				37	19	

I hereby certify that the above diagram of Ex lines, Ts. No. 29 30 31 & 32 N. Ranges No. 81 82, 83 & 84 W. of the Sixth Principal Meridian, Wyoming Territory, is strictly conformable to the field notes of the survey thereof on file in this Office, which have been examined and approved.
Surveyor Generals Office.
Cheyenne, Wyo. Feby 13th 1883

Edw. C. David
Surveyor General.