Accs. 6349

ORIGINAL

TOWNSHIP Nº31 NORTH, RANGE Nº85 WEST OF THE SIXTH PRINCIPAL MERIDIAN, WYOMING

Dependent Resurvey

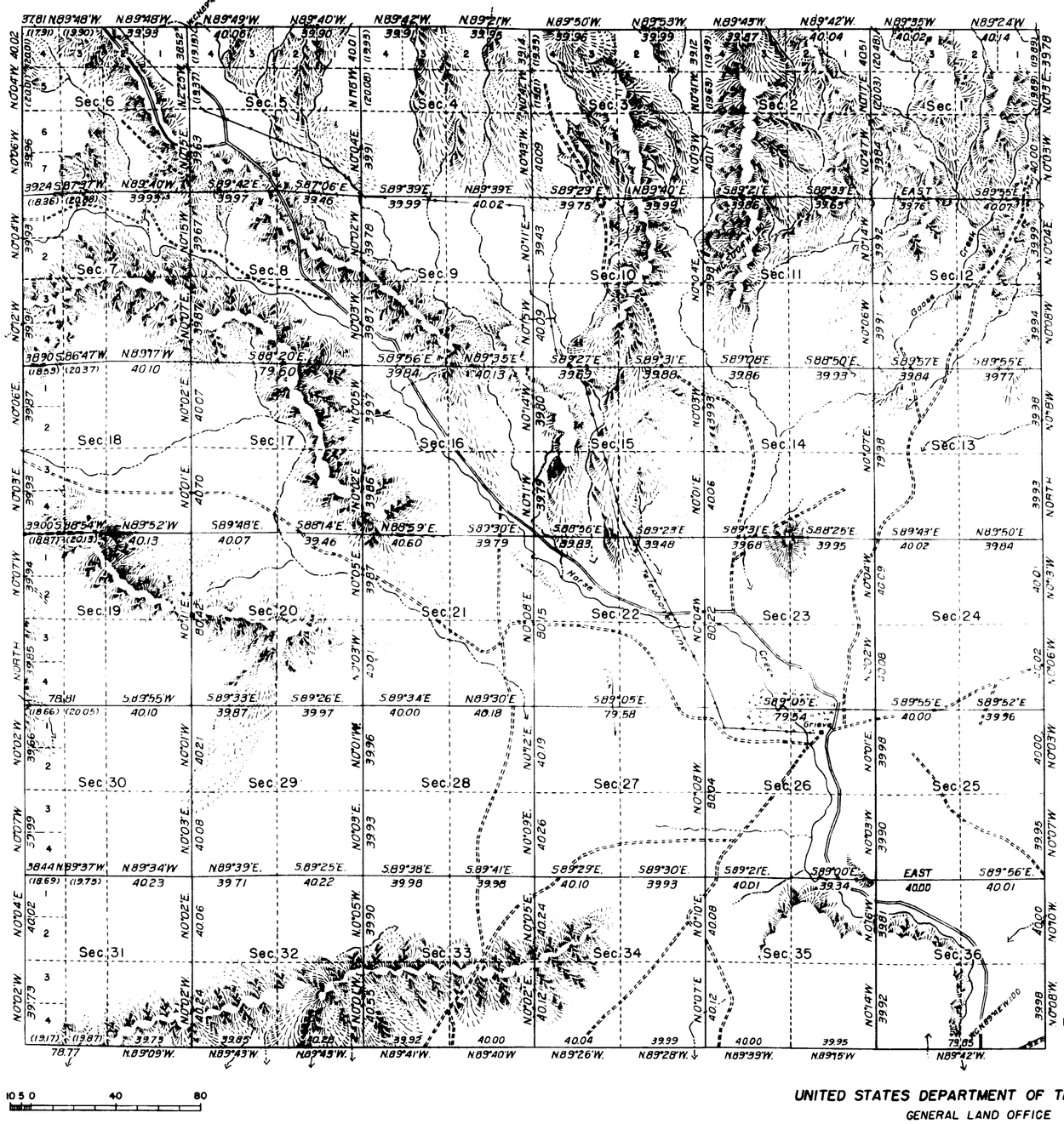

Latitude: 42°36'N.

Longitude: 106°57'W.

Mean Magnetic Declination, 16°00'E. Scale: 1 Inch = 40 Chains. Area Resurveyed 22,962.06 Acres.

LINES DESIGNATED	BY WHOM SURVEYED	GROUP No.	DATE OF SPECIAL INSTRUCTIONS	WHEN SURVEYED	
				BEGUN	COMPLETED
N.E. & W. Exteriors	Clyde W. Atherly	177	January 31, 1940	June 5, 1941	July 3, 1941
Subdivisional	"	"	"	"	"
S. Exterior	Anthony C. Kimmell	"	"	May 1, 1940	May 18, 1940

MEMORANDUM

This plat of the dependent resurvey of Township No. 31 North, Range No. 85 West, delineates a retracement and reestablishment of the lines of the original survey as shown upon the plat approved February 16, 1883, in their true original position according to the best available evidence of the position of the original corners. All differences between the measurements shown on the original plat and those derived in the retracement have been distributed proportionally between accepted corners in accordance with surveying rules. Reference will be made to the original plat for the showing of the areas and more detailed descriptions of the various smaller subdivisions.

Resurvey authorized by General Land Office letter "E" dated April 18, 1939

UNITED STATES DEPARTMENT OF THE INTERIOR

GENERAL LAND OFFICE

Denver, Colorado, Dec. 19, 1944.

This plat of Township No. 31 North, Range No. 85 West, of the Sixth Principal Meridian, Wyoming, is strictly conformable to the field notes of the survey thereof which have been examined and approved.

Supervisor of Surveys.

Washington, D.C., MAY 15, 1945

The survey represented by this plat having been correctly executed in accordance with the requirements of law and the regulations of this office, is hereby accepted.

Joel David Wolfsohn

Assistant Commissioner.

1188-A

Drawn by Okey, L.O. June 7, 1945.

31-85

(17)

1664

TOWNSHIP No. 31 NORTH, RANGE No. 85 WEST of the 6th Principal MERIDIAN.



Total number of Acres. 22 962.06

Surveys Designated	By Whom Surveyed	Date of Contract	Amount of Surveys Mls	Chs	Lks	When Surveyed	Magnetic Declination
Township lines	F. O. Sawin	Febr. 4, 1882	17	78	00	Feb. 17, 20, 21, 1882	16° 55' East
Subdivisions	Wm. O. Owen	" " "	59	69	36	May 8, 13, 1882	16° 25' "
Connections							
8 Township line	Downey & Grant	Octob. 28, 1880	5	79	30	August 31, 1881	

The above Map of Township No. 31 North Range No. 85 West of the Sixth Principal Meridian Wyoming Territory is strictly conformable to the field notes of the survey thereof on file in this Office, which have been examined and approved

Surveyor General's Office.
Cheyenne Wyoming
February 10th, 1883

Edw. C. David
Sur. Genl.

A. Gast & Co., St. Louis Mo.

1188

31-85

(17)

1706

EXTERIOR LINES

of Townships 31 & 32 N. Range 85 W. & Townships 29 to 32 N. inclusive, Rs 86, 87 & 88 W. of 6th P.M. Wyoming Territory

Scale 3 miles to 1 inch Magnetic Var. E.

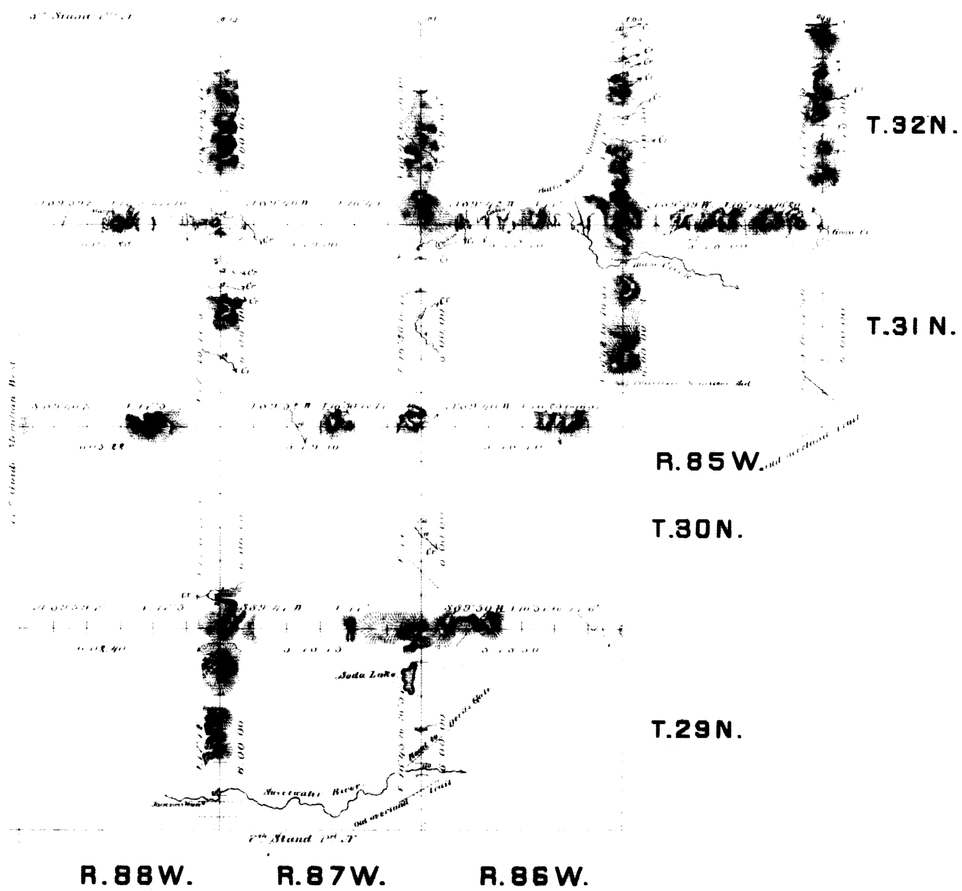

Surveys Designated	By Whom Surveyed	Date of Contract	Amount of Surveys mls	Chs	Lks	When Surveyed
Exterior lines	T. O. Sawin	Feb. 4th 1882	131	79	75	Feb 17-March 1st 1882
Connections	" "	" "		14	50	" "

I hereby certify that the above diagram of the exterior lines of Townships No 31 & 32 N. Range 85 W. and Townships No 29, 30, 31 & 32 N. Ranges 86, 87, 88 W. of the 6th Principal Meridian Wyoming Territory, is strictly conformable to the field notes of the survey thereof on file in this office, which have been examined and approved.

Surveyor General's Office,
Cheyenne Wyoming February 21st 1883

Edw. C. David Sur. Genl.

1230