ORIGINAL

TOWNSHIP No. 31 NORTH, RANGE No. 86 WEST OF THE SIXTH PRINCIPAL MERIDIAN, WYOMING

Dependent Resurvey

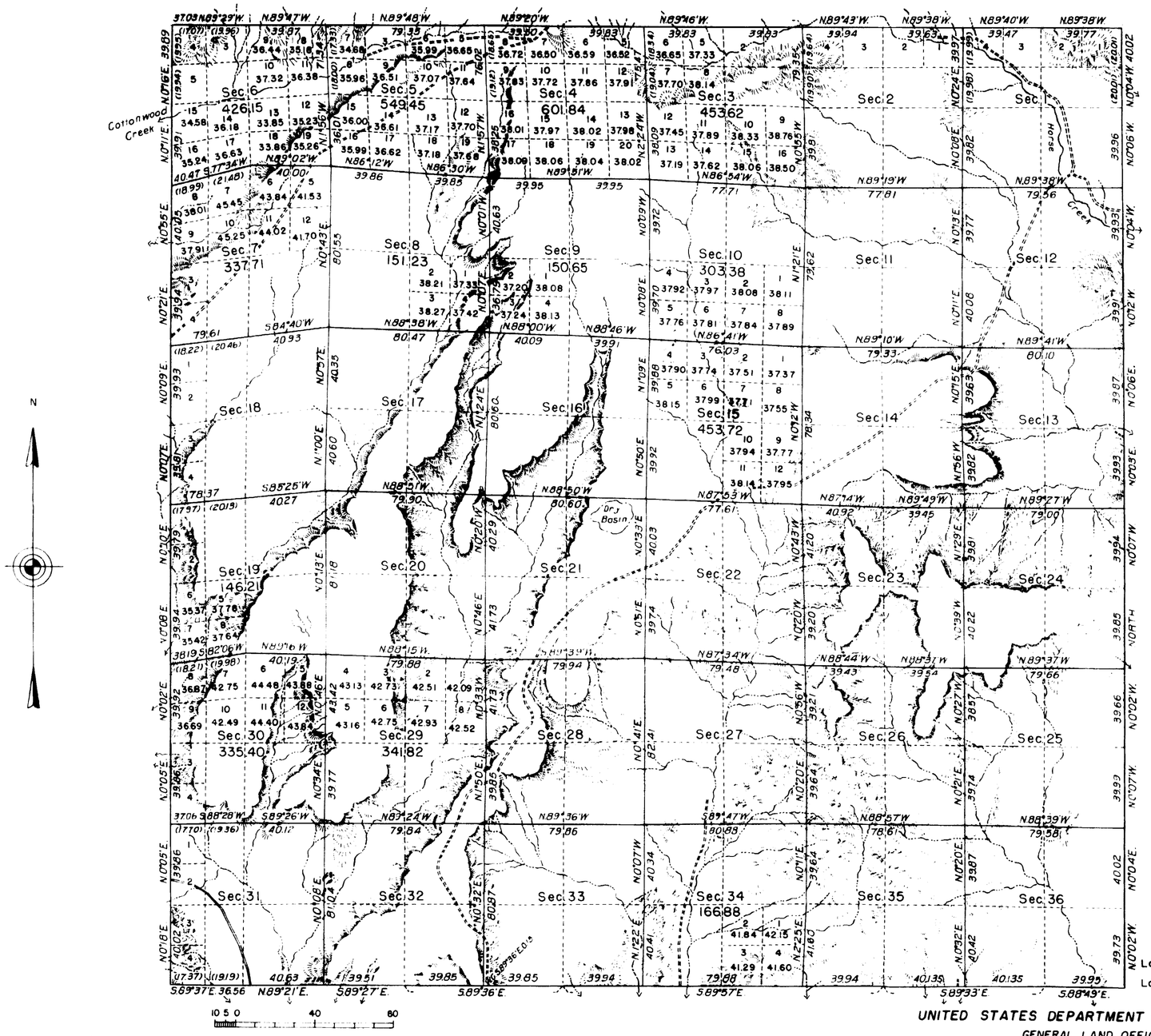

Mean Magnetic Declination, 15°45'E. Scale: 1 inch equals 40 Chains. Area Resurveyed 22,786.56 Acres.

LINES DESIGNATED	BY WHOM SURVEYED	GROUP No.	DATE OF SPECIAL INSTRUCTIONS	WHEN SURVEYED	
				BEGUN	COMPLETED
W. Exterior	Brown & Lenhart	151	January 11, 1940	July 12, 1943	August 9, 1943
Subdivisional	" "	"	"	"	"
N. Exterior		"	"	June 21, 1943	July 12, 1943
S. Exterior	Anthony C. Kimmell	"	"	May 21, 1940	June 13, 1940
E. Exterior	Clyde W. Atherly	177	January 31, 1940	June 5, 1941	July 3, 1941

MEMORANDUM

This plat of the dependent resurvey of Township No. 31 North, Range No. 86 West, delineates a retracement and reestablishment of the lines of the original survey as shown upon the plat approved February 16, 1883, in their true original position according to the best available evidence of the position of the original corners, all differences between the measurements shown on the original plat and those derived in the retracement have been distributed proportionally between accepted corners in accordance with surveying rules, reference will be made to the original plat for the showing of the areas and more detailed descriptions of the various smaller subdivisions, except for new areas which are shown hereon

Resurvey authorized by General Land Office letter "E" dated August 12, 1935.

Latitude: 42°36½'N.
Longitude: 107°04'W.

UNITED STATES DEPARTMENT OF THE INTERIOR
GENERAL LAND OFFICE

Denver, Colorado, Oct. 12, 1945
This plat of Township No. 31 North, Range No. 86 West of the Sixth Principal Meridian, Wyoming, is strictly conformable to the field notes of the survey thereof which have been examined and approved.

Supervisor of Surveys

Washington, D.C., FEB. 8, 1946
The survey represented by this plat having been correctly executed in accordance with the requirements of law and the regulations of this office, is hereby accepted

Joel David Wolfsohn
Assistant Commissioner

1183-A

Received at Pub Sur Office Jan 29, 1947

31 - 86

(17)

42

1659

TOWNSHIP No. 31 NORTH, RANGE No. 86 WEST of the 6th Principal MERIDIAN.



Total number of Acres 22,921.56

Surveys Designated	By Whom Surveyed	Date of Contract	Amount of Surveys Mls	Chs	Lks	When Surveyed	Magnetic Declination
Township lines	F. O. Sawtie	Febr. 4, 1882	23	75	40	Febr. 20, 25, 27, 1882	16° 55' East
Subdivisions	Wm. O. Ince	" " "	59	85	57	May 1st, 6th, 1882	16° 45' "
Connections							

The above Map of Township No. 31 North Range No. 86 West of the Sixth Principal Meridian Wyoming Territory is strictly conformable to the field notes of the survey thereof on file in this Office, which have been examined and approved

Surveyor General's Office,
Cheyenne Wyoming
February 16th, 1883

Edw. C. Davis
Pub. Gen.l

A. Gast & Co. St. Louis Mo.

1183

31 - 86

(17)

1706

EXTERIOR LINES

of Townships 31 & 32 N. Range 85 W. & Townships 29 to 32 N. inclusive, Rs 86, 87 & 88 W. of 6th P. M. Wyoming Territory

Scale 3 miles to 1 inch Magnetic Var. E.



Surveys Designated	By Whom Surveyed	Date of Contract	Amount of Surveys mls	chs	lks	When Surveyed
Exterior lines	F. O. Sawin	Feb 4th 1882	131	79	75	Feb 17-March 1st 1882
Connections	" "	" "		14	50	" "

I hereby certify that the above diagram of the exterior lines of Townships No 31 & 32 N. Range 85 W. and Townships No 29, 30, 31 & 32 N. Ranges 86, 87, 88 W. of the 6th Principal Meridian Wyoming Territory, is strictly conformable to the field notes of the survey thereof on file in this office, which have been examined and approved.

Surveyor General's Office,
Cheyenne Wyoming February 21st 1883

Edw. C. David Sur. Genl.

1230