1668

TOWNSHIP No. 31 NORTH, RANGE No. 88 WEST of the 6th Principal MERIDIAN.

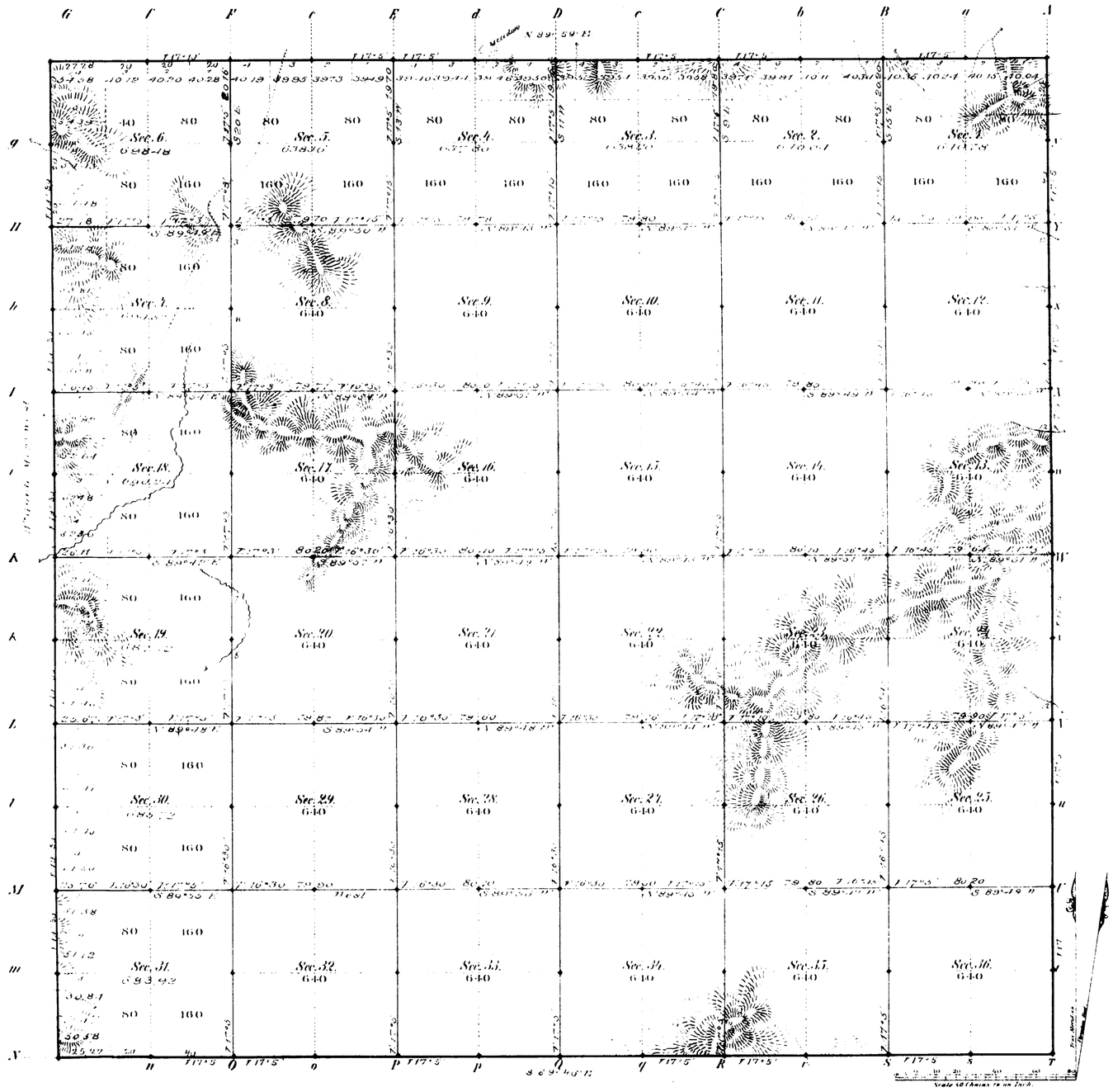

Total number of Acres 23335.18

	Surveys Designated	By Whom Surveyed	Date of Contract	Amount of Surveys Mls	Chs	Lks	When Surveyed	Magnetic Declination
S.E.S.N.	Township lines	F. O. Sanin	Febr. 4, 1882	18	15	50	March 4 6 7 1882	17° 5' East
	Subdivisions	Wm. J. Owen	" " "	60	28	25	April 17 22 1882	[illegible] East
	Connections							
	11th Guide M. W.	Chas. A. Honey	Jan. 12, 1882	6	00	00	Febr. 2, 1882	

The above Map of Township No. 31 North Range No. 88 West of the Sixth Principal Meridian Wyoming Territory is strictly conformable to the field notes of the survey thereof on file in this Office, which have been examined and approved.

Surveyor General's Office,
Cheyenne Wyoming
February 16th, 1883

Edw. C. David
Sur. Genl.

A. Gast & Co. St. Louis Mo.

1192

31-88

(16)

1438

18

11th GUIDE MERIDIAN WEST.

In Townships 29 to 39 North, inclusive, Ranges 88 & 89 West of the 6th Principal Meridian, Wyoming Territory

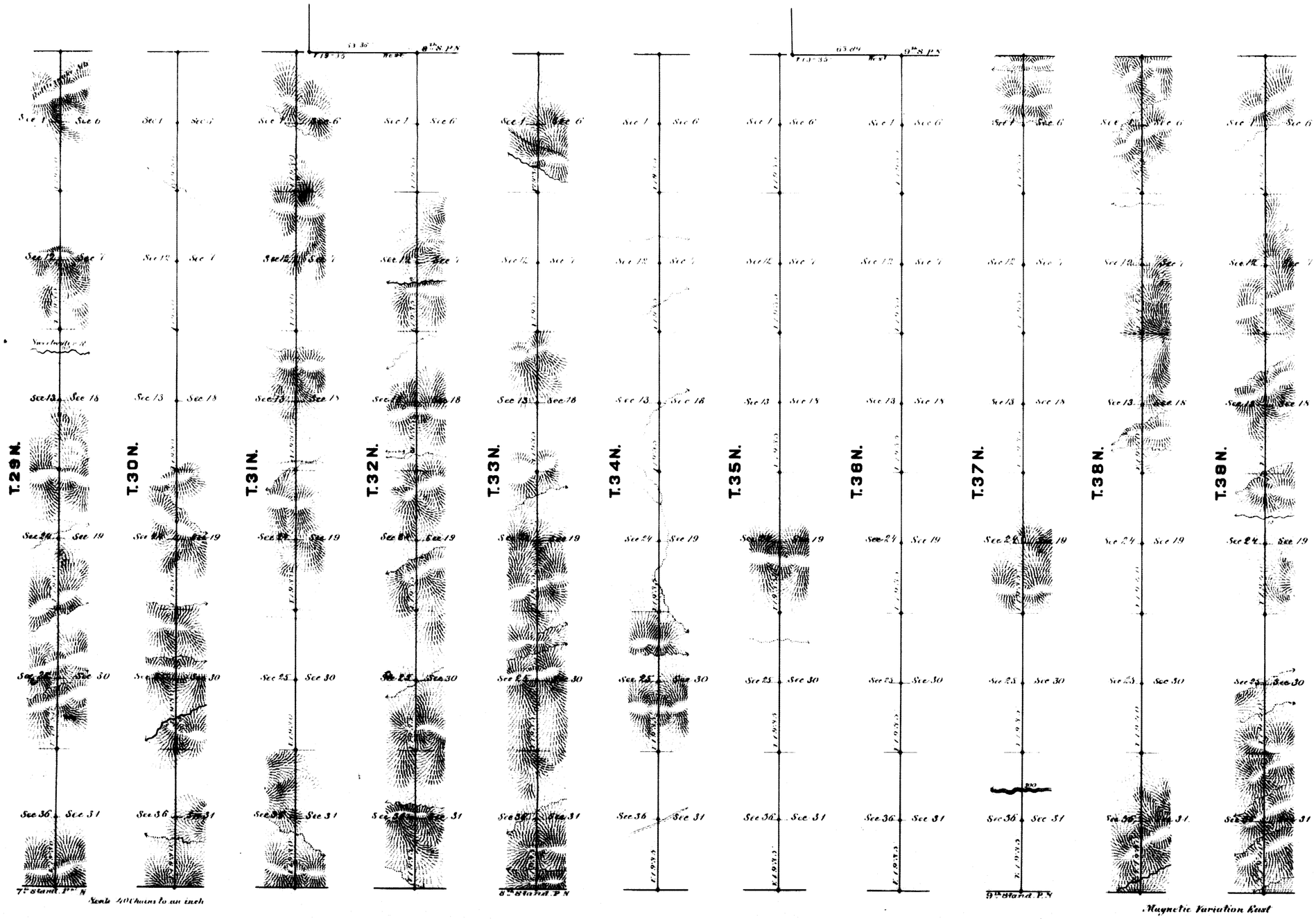

Surveys Designated	By Whom Surveyed	Date of Contract	Amount of Surveys			When Surveyed
			Mls	Chs	Lks	
11th Guide Mer. West	Chas. A. Haney	Jan 18th 1882	66	00	00	Feb. 6 to 11 1882
Connections	" "	" " "	1	47	80	" " "

I hereby certify that the above diagram of the 11 Guide Meridian West, in Townships 29 to 39 inclusive, Ranges 88 to 89 West of the 6th Principal Meridian, Wyoming Territory, is strictly conformable to the field notes of the survey thereof, on file in this Office which have been examined and approved.

Surveyor General's Office
Cheyenne Wyoming
December 18th 1882

Edw. C. David Sur. Gen.

1059

(17)

1706

89

EXTERIOR LINES

of Townships 31 & 32 N. Range 85 W. & Townships 29 to 32 N. inclusive, R's 86, 87 & 88 W. of 6th P.M. Wyoming Territory

Scale 3 miles to 1 inch Magnetic Var. E.



Surveys Designated	By Whom Surveyed	Date of Contract	Amount of Surveys mls	chs	lks	When Surveyed
Exterior lines	T.O. Sawin	Feb. 4th 1882	131	79	75	Feb. 17-March 1st 1883
Connections	" "	" "		14	50	" "

I hereby certify that the above diagram of the exterior lines of Townships No. 31 & 32 N. Range 85 W. and Townships No. 29, 30, 31 & 32 N. Ranges 86, 87, 88 W. of the 6th Principal Meridian Wyoming Territory, is strictly conformable to the field notes of the survey thereof on file in this office, which have been examined and approved.

Surveyor General's Office,
Cheyenne, Wyoming, February 21st 1883

Edw. C. David Sur. Genl.

1280