(19)

accession no 1895

43

# TOWNSHIP No 31 NORTH, RANGE No 89 WEST of the 6th Principal MERIDIAN.

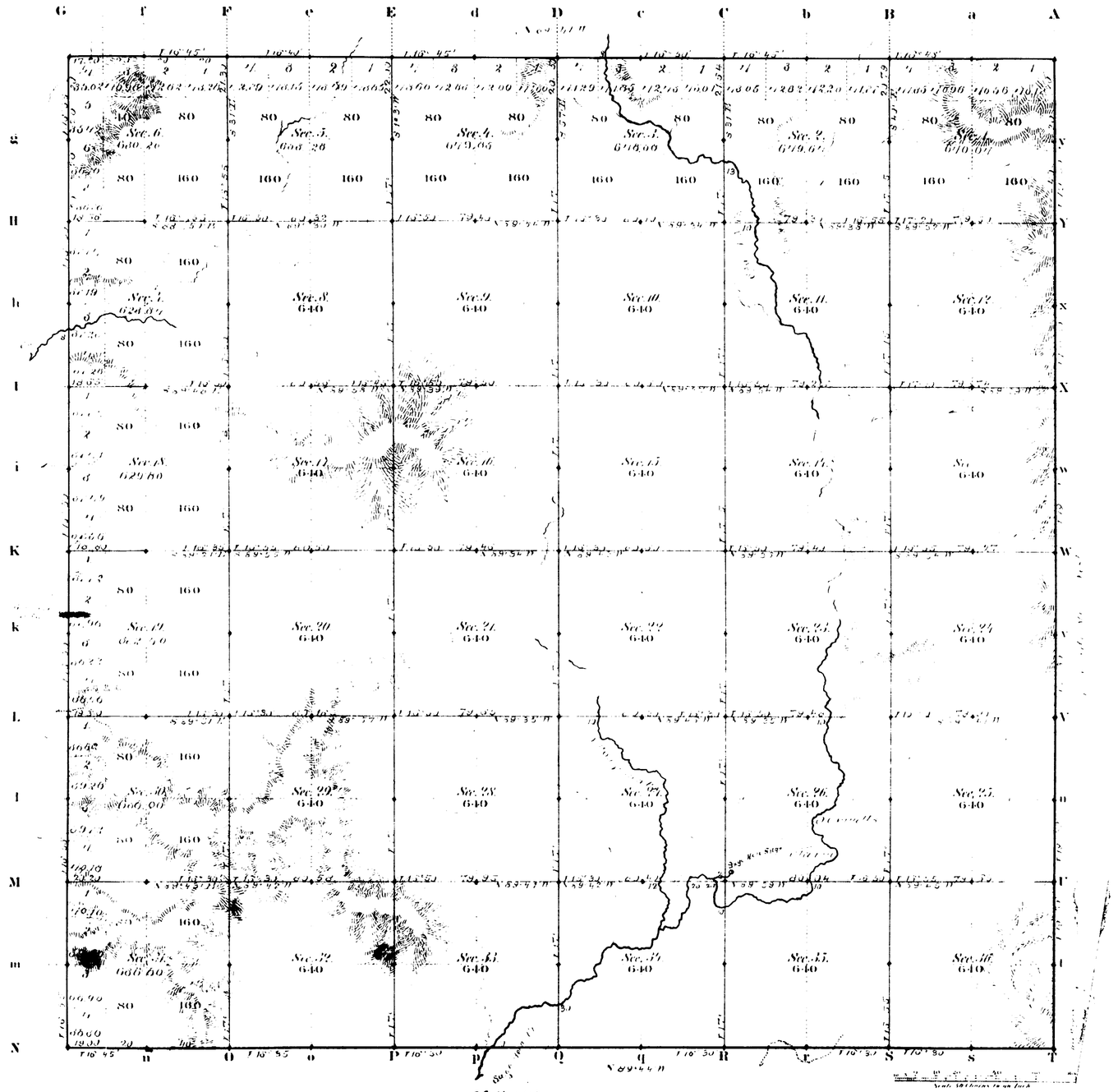


Total number of Acres 23,040.43

| Surveys Designated | By Whom Surveyed | Date of Contract | Amount of Surveys Mi | Ch | Lks | When Surveyed | Magnetic Declination |
|---|---|---|---|---|---|---|---|
| W. & N. Township lines | Jos. L. Probst | July 11th 1882 | 11 | 77 | 21 | Sept. 8, 1882 | 16 58 East |
| Subdivisions | " " " | " " " | 59 | 79 | 54 | Sept 18-23, 1882 | 15 41 " |
| Connections | | | | | | | |
| S. Tow. Bdry. L. | Charles W. Brown | May 24, 1882 | 5 | 79 | 01 | June 24, 1882 | |
| W. Guide M. N. | Charles A. Hoxey | Jan. 12 1882 | 6 | 11 | 11 | Febr. 8, 1882 | |

The above Map of Township No 31 North Range No 89 West of the Sixth Principal Meridian Wyoming Territory is strictly conformable to the field notes of the survey thereof on file in this Office, which have been examined and approved

Surveyor General's Office.
Cheyenne Wyoming
April 11th 1883.

Edw. C. David
Sur. Genl.

A. Gast & Co. St Louis Mo.

1393

31-89

(16)

1438

18

# 11TH GUIDE MERIDIAN WEST.

In Townships 29 to 39 North, inclusive, Ranges 88 & 89 West of the 6th Principal Meridian, Wyoming Territory

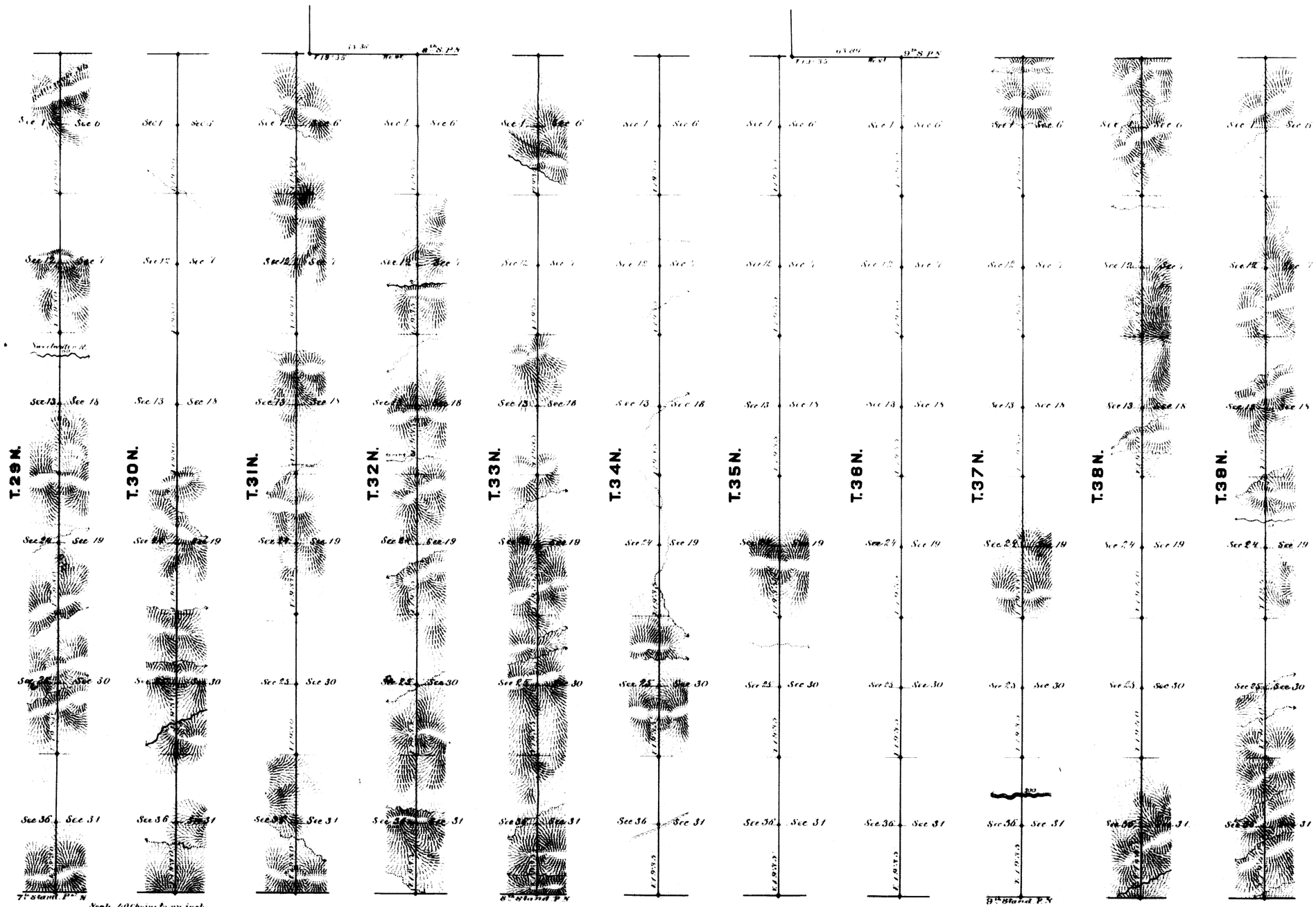


| Surveys Designated | By Whom Surveyed | Date of Contract | Amount of Surveys | | | When Surveyed |
|---|---|---|---|---|---|---|
| | | | Mil | Ch | Lks | |
| 11th Guide Mer. West | Chas. A. Honey | Jan. 12th 1882 | 66 | 00 | 00 | Feb. 6-17 1882 |
| Connections | " " " | " " " | 1 | 47 | 20 | " " " |

I hereby certify that the above diagram of the 11 Guide Meridian West, in Townships 29 to 39 inclusive, Ranges 88 to 89 West of the 6th Principal Meridian, Wyoming Territory, is strictly conformable to the field notes of the survey thereof on file in this Office which have been examined and Approved

Surveyor Generals Office
Cheyenne Wyoming
December 18th 1882

Edw. C. David Sur. Gen.l

1059

(19)
Indian

1910

52

# EXTERIOR LINES.

SCALE 3 MILES TO 1 IN MAG VAR EAST -




| Surveys designated | By whom surveyed | Date of contract | Amt. of surveys | | | When surveyed |
|---|---|---|---|---|---|---|
| | | | Mos | Chs | Lks | |
| Exterior lines | John L. Propst | July 11, 1882 | 59 | 72 | 50 | Sept. 8 to 1882 |
| Connections | | | | 34 | 55 | |

I hereby certify that the above diagram of the Exterior lines of Tps No. 31 & 32 N. Rgs. 89, 90, 91 & 92 West of the 6th Principal Meridian, Wyoming Territory, is strictly conformable to the field notes of the survey thereof on file in this Office, which have been examined and approved.

Surveyor General's Office
Cheyenne Wyo. April 11th 1883

Edw. C. David
Surveyor General

1405