7156

ORIGINAL

TOWNSHIP 32 NORTH, RANGE 78 WEST OF THE SIXTH PRINCIPAL MERIDIAN, WYOMING.

DEPENDENT RESURVEY

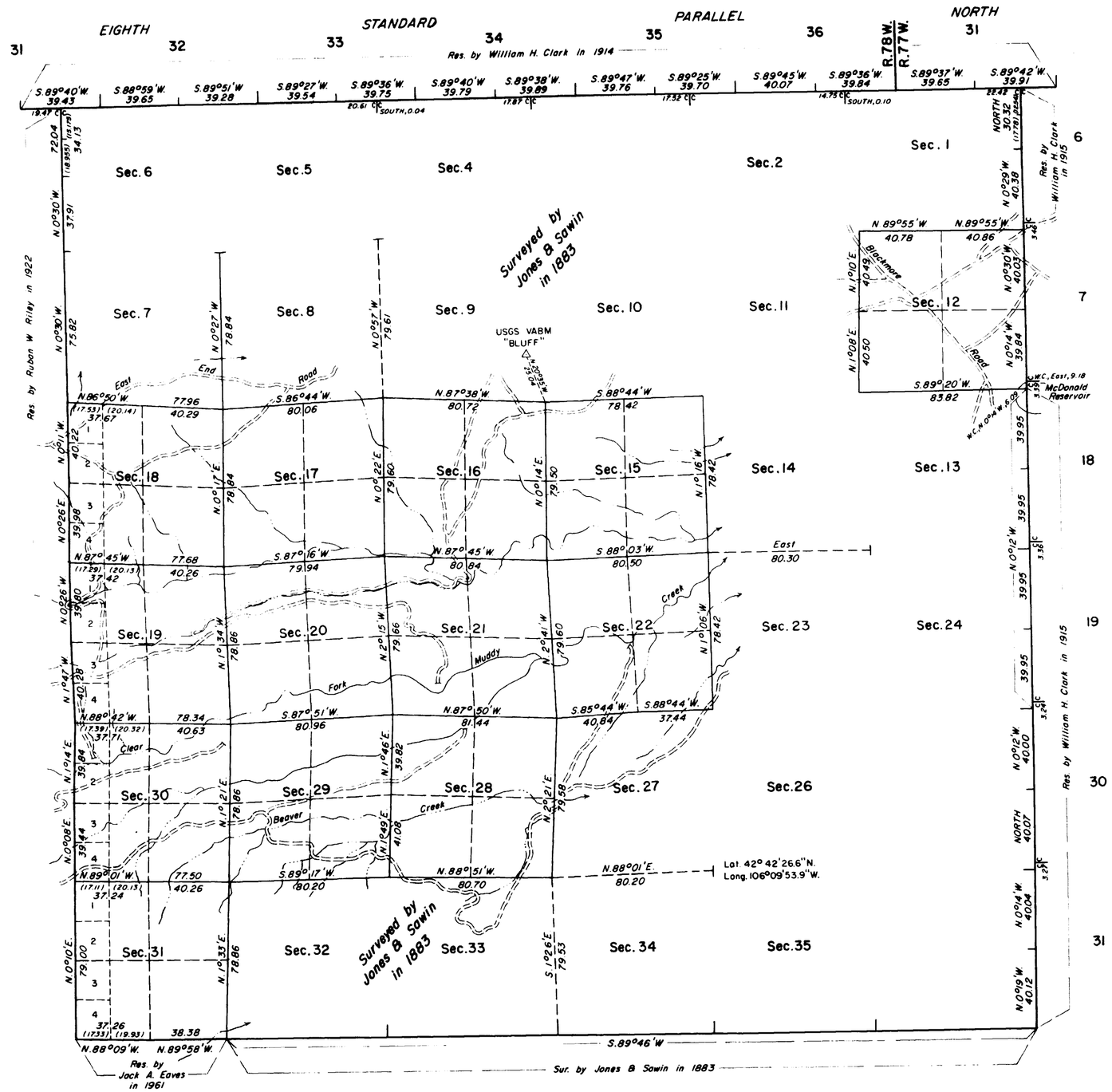

A history of previous surveys is contained in the field note record.

This plat represents a dependent resurvey of portions of the east and west boundaries and subdivisional lines, designed to restore the corners in their true original locations according to the best available evidence.

The lottings and areas are as shown on the plat approved February 8, 1884.

This resurvey was executed by Frank W. Rogers, Supervisory Cadastral Surveyor, beginning September 11, 1968 and completed October 11, 1968, pursuant to Special Instructions for Group No. 314, Wyoming, dated September 22, 1967.

UNITED STATES DEPARTMENT OF THE INTERIOR
BUREAU OF LAND MANAGEMENT
Washington, D.C. January 24, 1972

This plat is strictly conformable to the approved field notes, and the survey having been correctly executed in accordance with the requirements of law and the regulations of this Bureau, is hereby accepted.

For the Director

Chief, Division of Cadastral Survey

SCALE IN CHAINS 0 5 10 20 40 80

Area Resurveyed 8,229.60 Acres

W.H.B.

1938 A

32-78

(25)

3027

TOWNSHIP No. 32 NORTH. RANGE No. 78 WEST of the 6th Principal MERIDIAN.

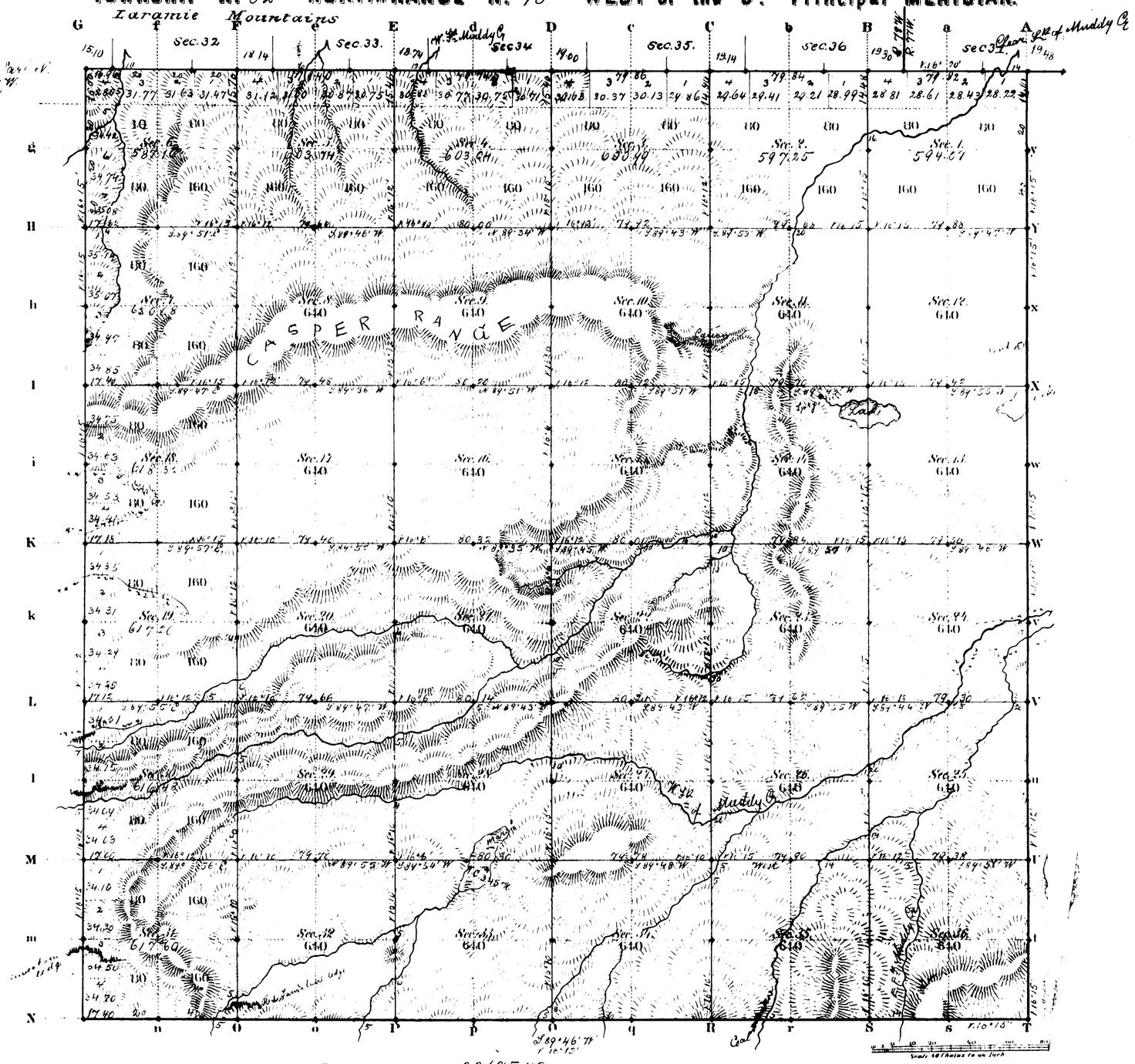

Total number of Acres. 22675.95

Surveys Designated	By Whom Surveyed	Date of Contract	Amount of Surveys Mls	Chs	Lks	When Surveyed	Magnetic Declination
E.S. W Township lines	Jones & Lawrence	July 9. 1883	17	62	50	July 26. and Aug. 3, 4, 1883	16° 12' East
Subdivisions	" "	" "	59	37	30	Sept. 7 13, 1883	16° 5' " "
Connections	" "	" "	1	14	32	" "	
8th Stand. " "	Lowery & Grant	Aug. 12, 1880	5	75	62	Sept. 10, 11, 1880	

The above Map of Township No. 32 North Range No. 78 West of the Sixth Principal Meridian Wyoming Territory is strictly conformable to the field notes of the survey thereof on file in this Office, which have been examined and approved

Surveyor General's Office,
Cheyenne Wyoming
February 8th 1884

Edw. C. Davis
Sur. Genl.

A. Gast & Co. St. Louis Mo.

1938

32 - 78

(25) Index 8 accession no 3165

EXTERIOR LINES.

Scale 3 miles to 1 inch. Magnetic Variation, E.

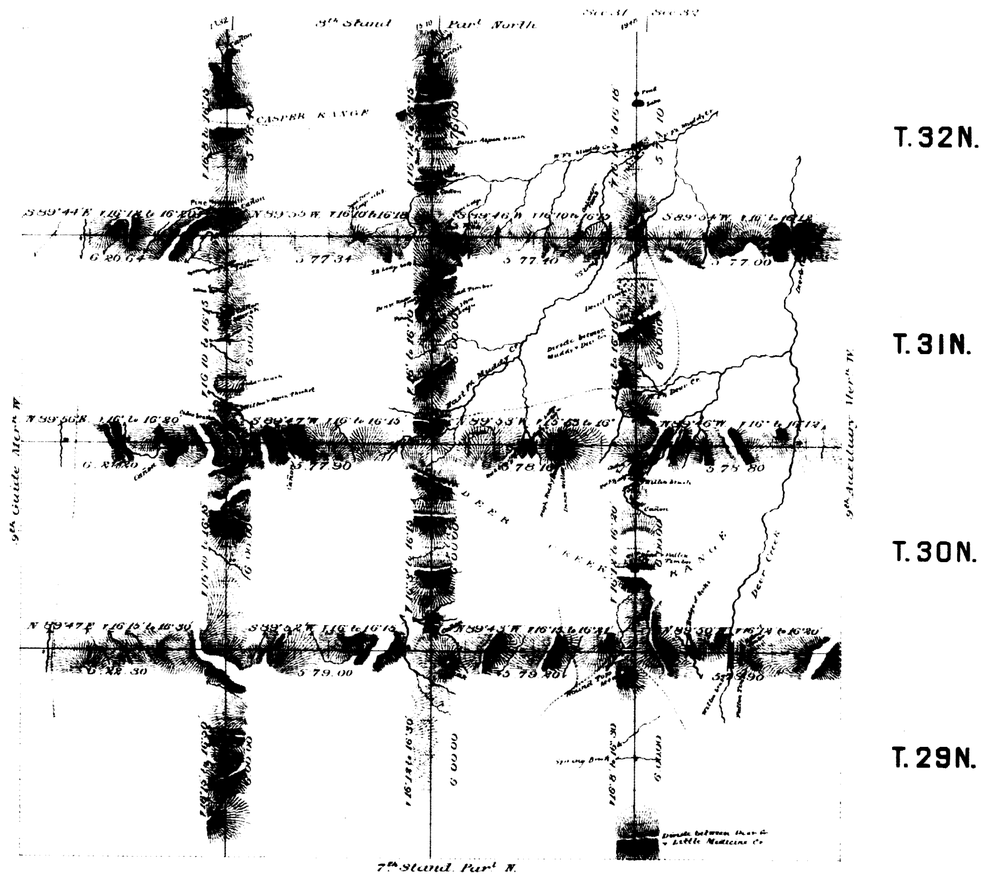

T.32N.

T.31N.

T.30N.

T.29N.

R.80W. R.79W. R.78W. R.77W.

Surveys Designated	By Whom Surveyed	Date of Contract	Amount of Surveys			When Surveyed
			lks	chs	lks	
Exterior lines	Jones & Sawin	July 9th 1883	144	36	34	July 19th Aug 16th 1883
Connections	" "	" " "		47	90	" " "

I hereby certify that the above diagram of the Exterior lines of Tps 29.30.31 & 32 N. Rs 77.78.79 & 80 W. of the 6th P.M. Wyoming Territory is strictly conformable to the field notes of the survey thereof on file in this office which have been examined and approved

Surveyor General's Office,
Cheyenne, Wyoming February 8th 1884

Edw. C. David Sur^r Genl

1093