7158

ORIGINAL

TOWNSHIP 32 NORTH, RANGE 80 WEST OF THE SIXTH PRINCIPAL MERIDIAN, WYOMING.

DEPENDENT RESURVEY

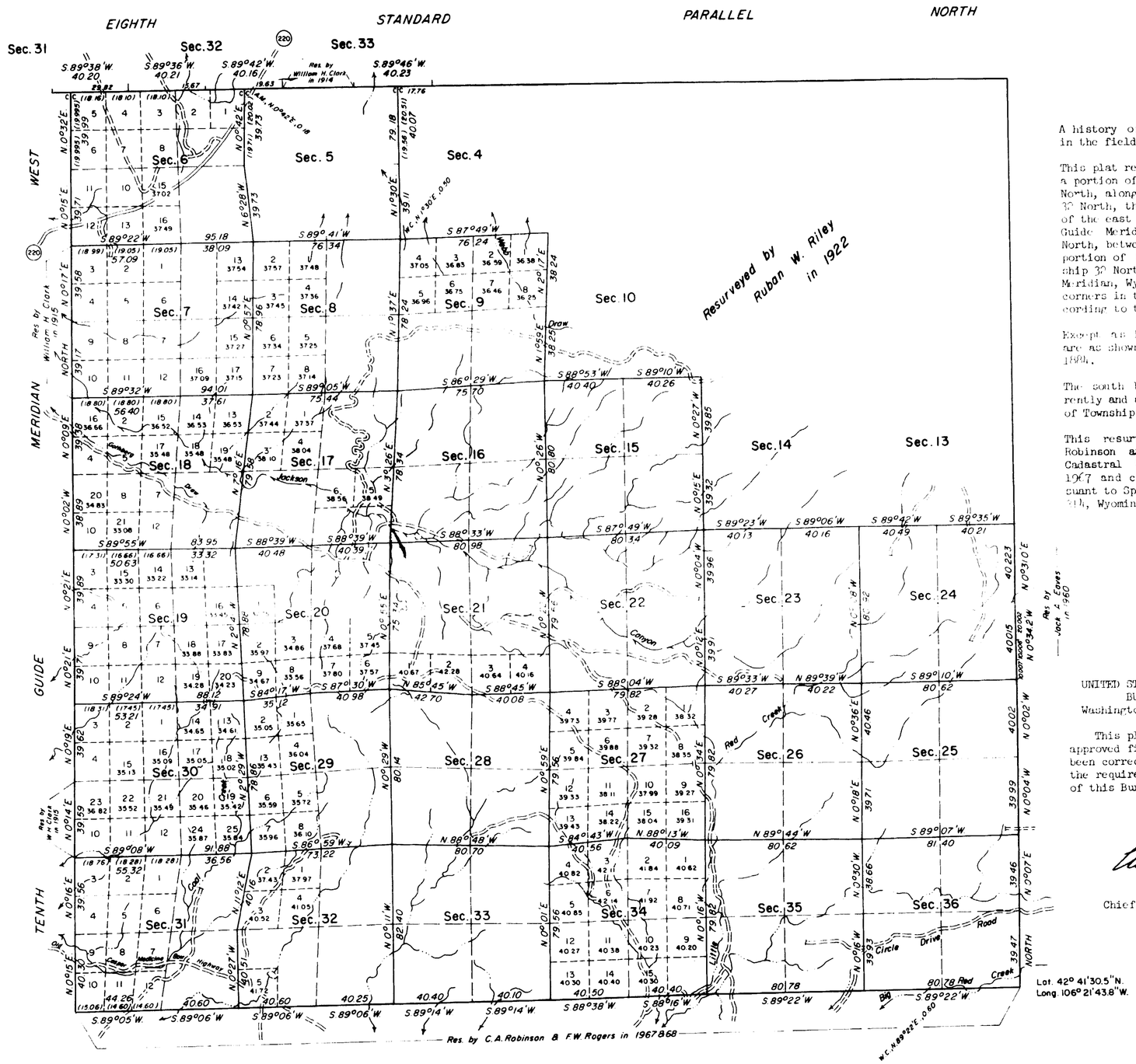

Area Resurveyed 17,323.98 Acres

A history of previous surveys is contained in the field note record.

This plat represents a dependent resurvey of a portion of the Eighth Standard Parallel North, along the north boundary of Township 32 North, through Range 80 West, a portion of the east boundary, a portion of the Tenth Guide Meridian West, through Township 32 North, between Ranges 80 and 81 West and a portion of the subdivisional lines of Township 32 North, Range 80 West, Sixth Principal Meridian, Wyoming, designed to restore the corners in their true original locations according to the best available evidence.

Except as indicated, the bottings and areas are as shown on the plat approved February 8, 1884.

The south boundary was resurveyed concurrently and appears in the field note record of Township 31 North, Range 80 West.

This resurvey was executed by Clifford A. Robinson and Frank W. Rogers, Supervisory Cadastral Surveyors, beginning October 24, 1967 and completed September 10, 1968, pursuant to Special Instructions for Group No. 44, Wyoming, dated September 22, 1967.

UNITED STATES DEPARTMENT OF THE INTERIOR
BUREAU OF LAND MANAGEMENT
Washington, D.C. January 24, 1972

This plat is strictly conformable to the approved field notes, and the survey having been correctly executed in accordance with the requirements of law and the regulations of this Bureau, is hereby accepted.

For the Director

Clark F. Humm

Chief, Division of Cadastral Survey

Lat. 42° 41'30.5"N.
Long. 106° 21'43.8"W.

W.H.B.

1950 C

32-80

3059

(4-675a)

ORIGINAL
Accepted March 14, 1924

Resurvey Township No 32 North, Range No 80 West of the Sixth Principal Meridian, Wyoming.

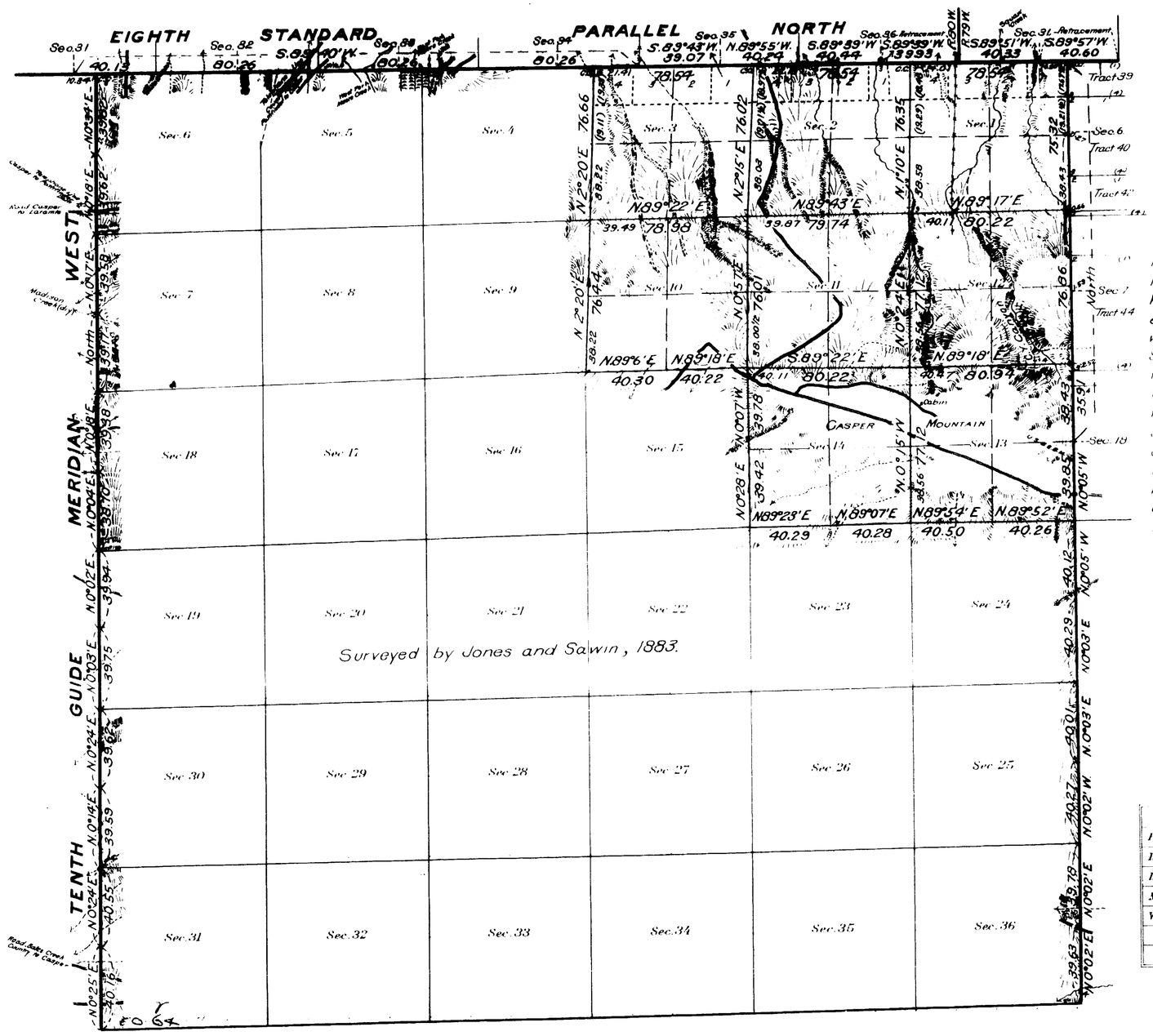

"This plat of the resurvey of sections 1, 2, 3, 10, 11, 12, 13 and 14, Township No 32 North, Range No 80 West of the Sixth Principal Meridian, Wyoming, delineates a retracement and re-establishment of the lines of the original survey as shown upon the plat approved February 8, 1884, in their true original position according to the best available evidence of the position of the original corners; all differences between the measurements shown on the original plat and those derived in the retracement have been distributed proportionally between accepted corners in accordance with surveying rules; reference will be made to the original plat for the showing of the areas and more detailed descriptions of the various smaller subdivisions"

Indications of mineral on North slopes.

Areas in Acres	
Public Land	
Indian Reservation	
Indian Allotments	
Mineral Claims	
Water Surface	
Total Area	

Scale 40 Chains to an inch

Mean Magnetic Declination
Latitude 42°42' N
Longitude 106°21' W.

Surveys Designated	By Whom Surveyed	Group No.	Group Date	Amount of Surveys Mls.	chs.	lks.	When Surveyed Begun	Completed
Resurvey Subdivisions	Ruban W. Riley	62	July 20, 1922	15	56	87	Sept. 5, 1922	Sept. 12, 1922
Connections	" "	"	" "		67	60	" "	" "
Resurvey East Boundary	" "	"	" "	5	70	56	June 30, 1922	Aug. 29, 1922
Resurvey 8th St. Par. N.	W. H. Clark	5	April 25, 1911	6	04	62	Nov. 5, 1914	Nov. 6, 1914
Resurvey 10th Guide Mer. W.	" "	"	" " "	5	75	88	Aug. 28, 1915	Aug. 31, 1915
Retracement 8th St. Par. N.	Ruban W. Riley	62	July 20, 1922		39	93	Sept. 5, 1922	Sept. 12, 1922

The above map of Resurvey Township No. 32 North Range No. 80 West of the Sixth Principal Meridian Wyoming is strictly conformable to the field notes of the resurvey thereof on file in this office, which have been examined and approved.

U. S. Surveyor General's Office.
Cheyenne, Wyoming. February 8, 1924

Clyde W. Atherly
Surveyor General

A.L.R.

32 - 80

Trans. to Douglas
June 10, 1924

1950-A

accession no. 3060

ORIGINAL

Supplemental Plat No. 1

SUPPLEMENTAL PLAT OF SECTION 12

DEPENDENT RESURVEY OF

TOWNSHIP No. 32 NORTH, RANGE No. 80 WEST OF THE SIXTH PRINCIPAL MERIDIAN, WYOMING

Scale, 10 Chains to an Inch

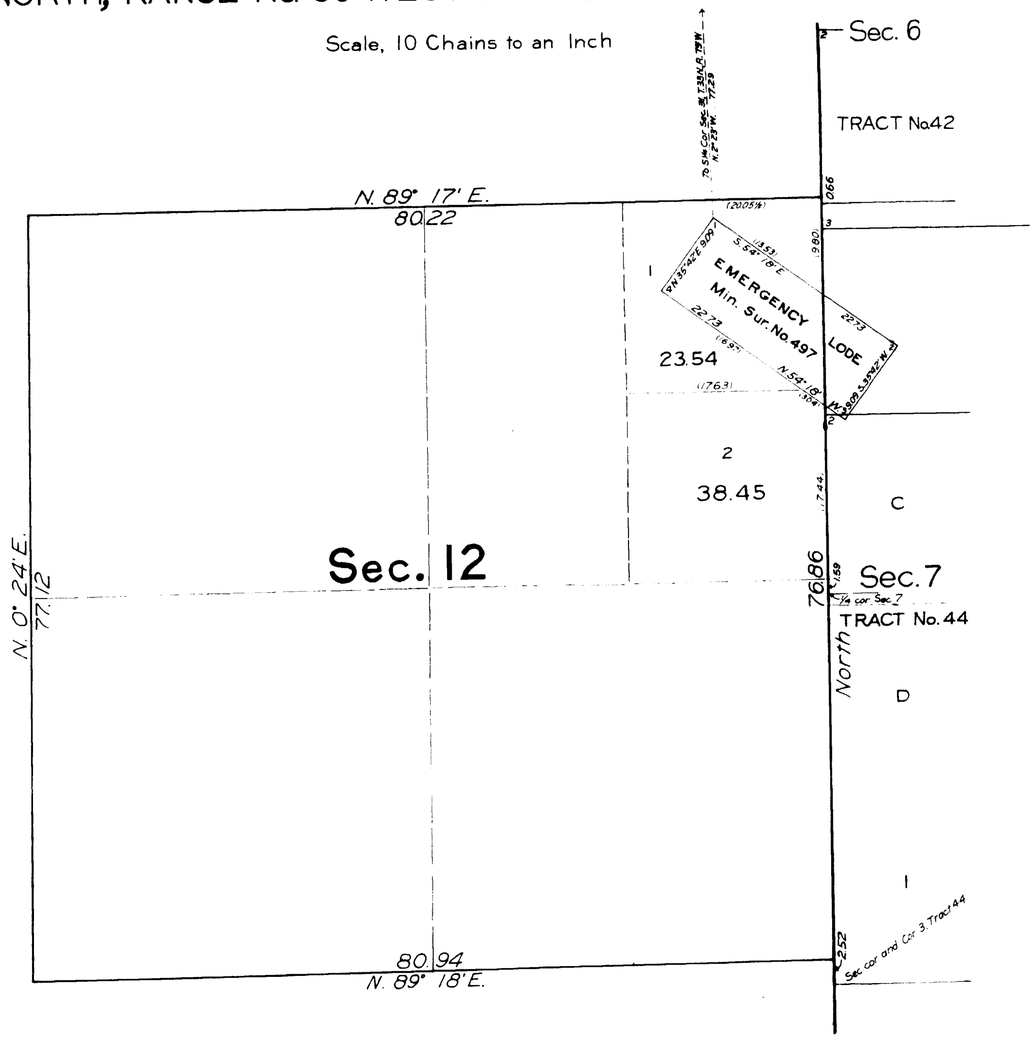

Public Survey Office

Cheyenne, Wyoming, September 26, 1929

This supplemental plat of Section 12, Township No. 32 North, Range No. 80 West of the Sixth Principal Meridian, Wyoming, based upon the plat approved February 8, 1924, showing lottings of fractional areas created by the segregation of the Emergency Lode, Mineral Survey No. 497, to accommodate S. R. H. E., Cheyenne 036175, prepared in accordance with the Commissioner's letter "N" dated May 18, 1929, is hereby approved

Joel Q. Naret.
Office Cadastral Engineer

DEPARTMENT OF THE INTERIOR

GENERAL LAND OFFICE

Washington, D.C., October 5, 1929

The amended lottings represented by this supplemental plat, having been correctly made in accordance with the regulations of this office, the plat is hereby accepted

Thos. C. Havell
Assistant Commissioner

AMT

1950-B

Trans. to Cheyenne L.O. Oct. 15, 1929

32 - 80

3058

TOWNSHIP No. 32 NORTH. RANGE No. 80 WEST of the 6th Principal MERIDIAN.

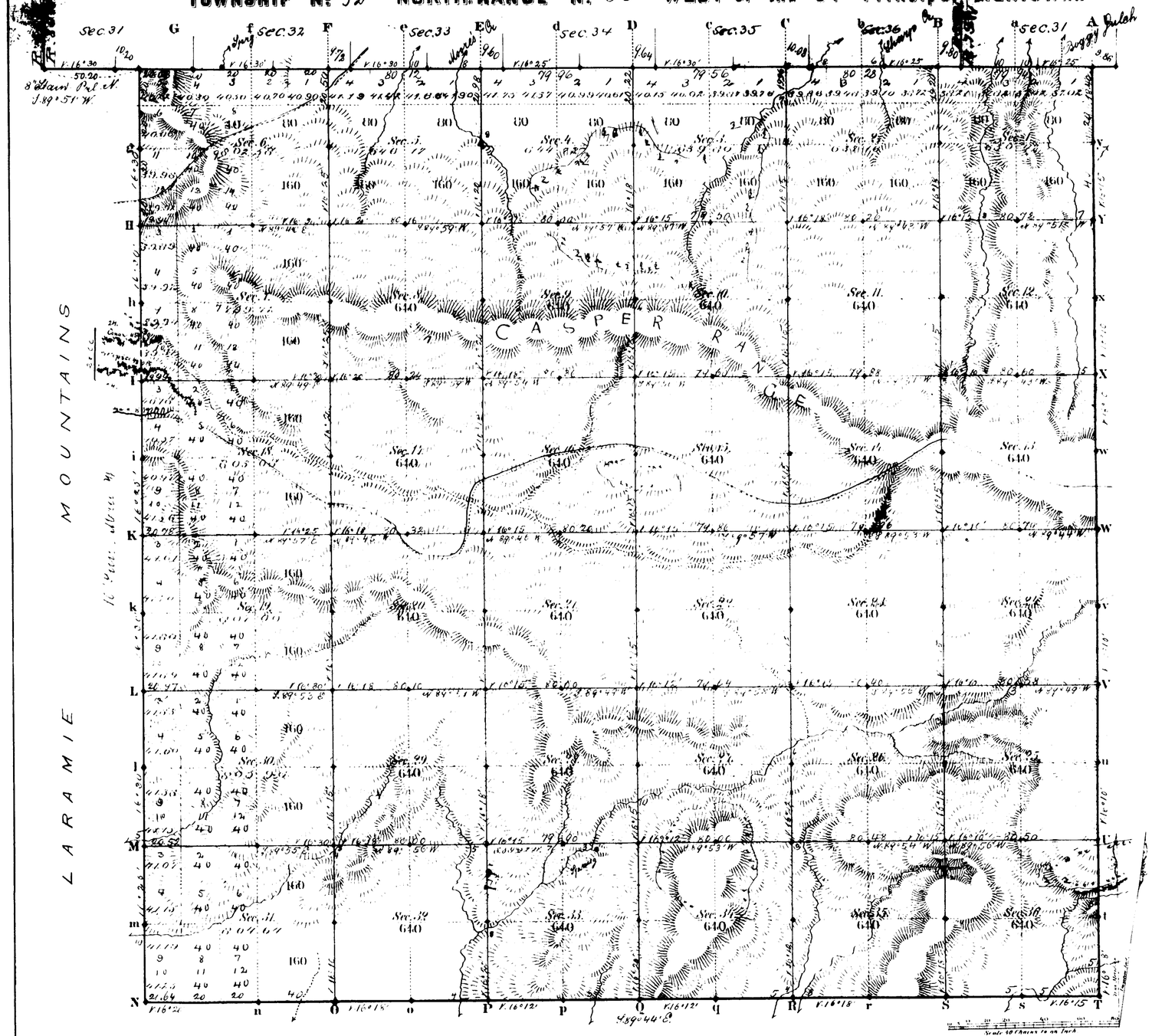

Total number of Acres. 24,021.30

Surveys Designated	By Whom Surveyed	Date of Contract	Amount of Surveys Mls	Chs	Lks	When Surveyed	Magnetic Declination
Township lines	Jones & Lawrence	July 9, 1883	12	17	04	Aug. 15, 16, 1883	16°15' East
Subdivisions	" "	" "	01	27	02	Sept. 10, 17, 1883	16°17' " "
Connections	" "	" "		48	04	" "	
8th Stand. Pal. N.	Downey & Grant	Aug. 12, 1880	6	10	04	Sept. 12, 1880	
10th Guide Mr. M.	Downey & Grant	Aug. 12, 1880	6	00	00	Sept. 2, 1880	

The above Map of Township No. 32 North Range No. 80 West of the Sixth Principal Meridian Wyoming Territory is strictly conformable to the field notes of the survey thereof on file in this Office, which have been examined and approved.

Surveyor General's Office.
Cheyenne Wyoming
February 8th 1884

Edw. C. Davis
Sur. Genl.

A. Gast & Co. St. Louis Mo.

1950

32 - 80

6

8

Deposited by Claimant	$30.00
Cost of Office Work	22.22
Amount to be Refunded	7.78

5889

(4-675)

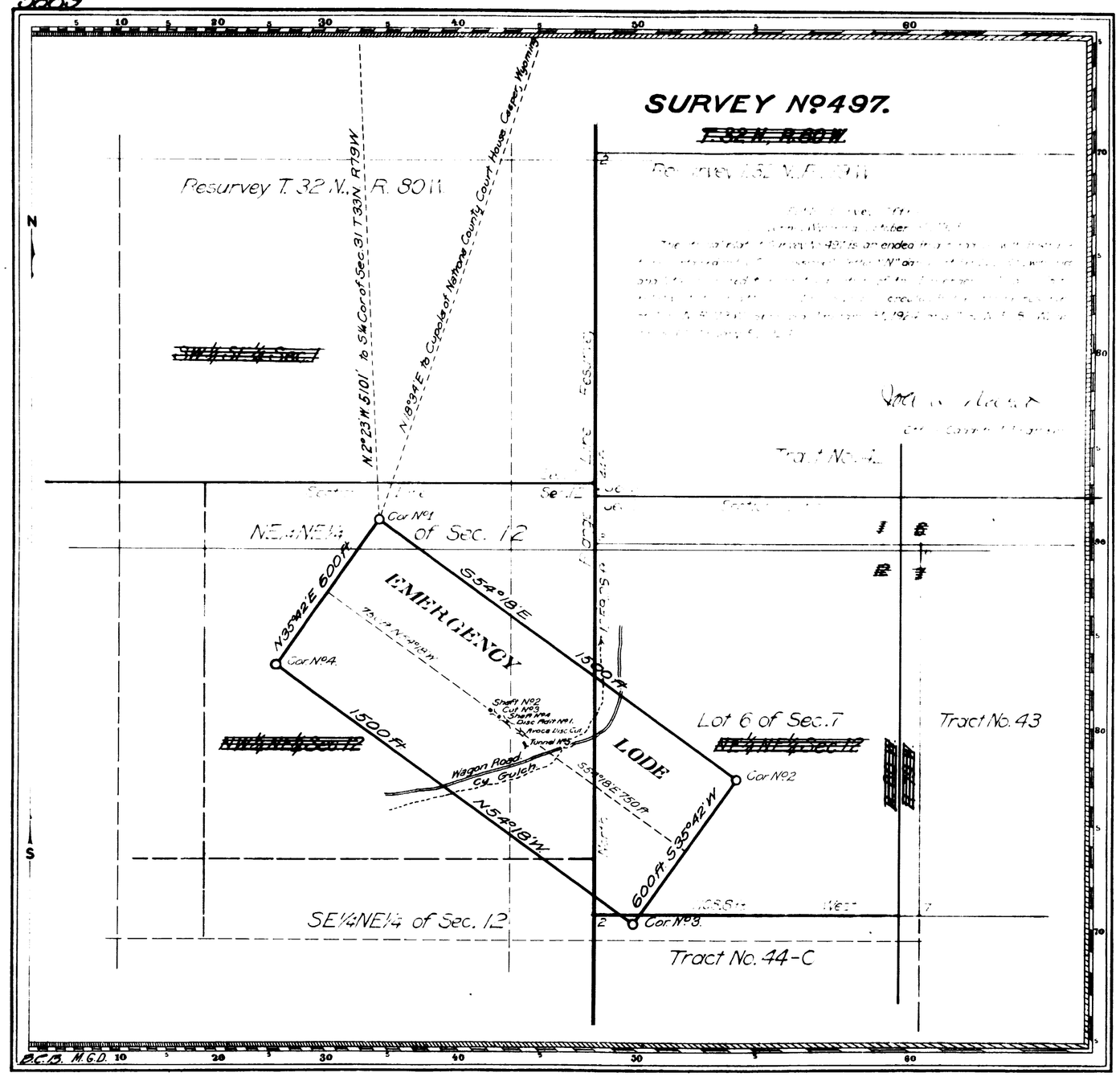

Claim located as amended February 17 1915

Mineral Survey No **497**

Lot No

Douglas Land District.

PLAT

OF THE CLAIM OF

FRED PATEE

KNOWN AS THE

EMERGENCY LODE

IN CASPER MOUNTAIN MINING DISTRICT

NATRONA COUNTY.

Containing an Area of 20.661 Acres

Scale of 300 feet to the inch

Variation 16°30'E

SURVEYED JUNE 18th to 20th 1915 BY

ROBERT L. McCOY

U.S. Mineral Surveyor.

The Original Field Notes of the Survey of the Mining Claim of Fred Pattee known as the Emergency Lode

from which this plat has been made under my direction have been examined and approved, and are on file in this office, and I hereby certify that they furnish such an accurate description of said Mining Claim as will, if incorporated into a patent, serve fully to identify the premises, and that such reference is made therein to natural objects or permanent monuments as will perpetuate and fix the locus thereof.

I further certify that Five Hundred Dollars worth of labor has been expended or improvements made upon said Mining Claim by claimant or his grantors, and that said improvements consist of 1 discovery adit, 2 shafts, 1 cut and 1 tunnel.

that the location of said improvements is correctly shown upon this plat, and that no portion of said labor or improvements has been included in the estimate of expenditures upon any other claim.

And I further certify that this is a correct plat of said Mining Claim made in conformity with said original field notes of the survey thereof, and the same is hereby approved.

U.S. Surveyor General's Office Charles L. Deeley

Cheyenne, Wyo. U.S. Surveyor General for

September 10, 1915 Wyoming.

497

1025836

113

4042

ORIGINAL

PLAT A

TOWNSHIP EXTERIORS

Scale: 1 inch to 40 chains.

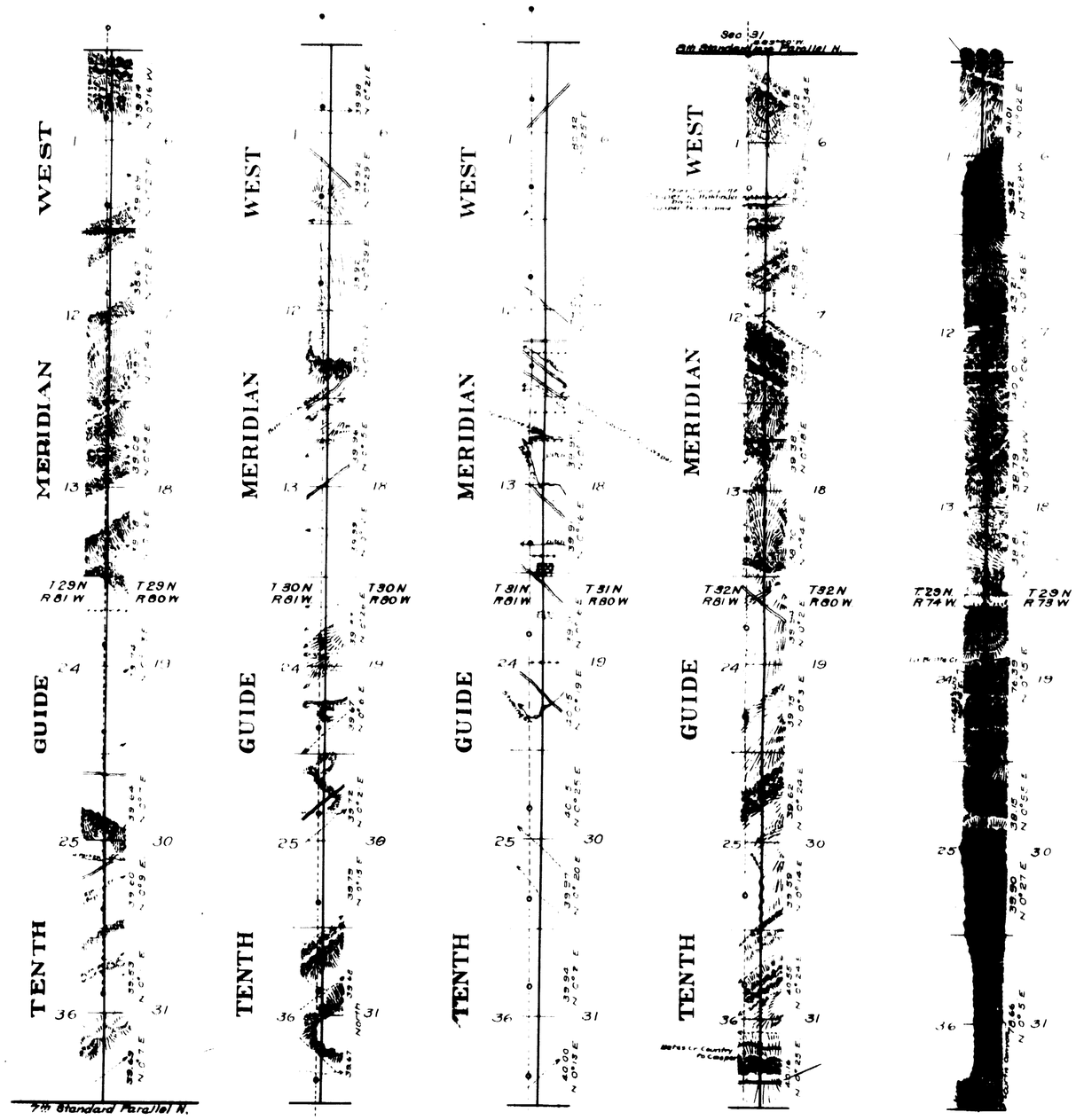

This plat A and the accompanying plat "B" of the Tenth Guide Meridian West, through Ts. 29, 30, 31 and 32 N between Rs. 80 and 81 W., the east boundary of T. 29 N., R. 74 W., [illegible] the east boundary of T. 31 N., R. 75 W., and the south boundaries of Ts. 31, and 32 N., R. 73 W., of the Sixth Principal Meridian, in the state of Wyoming, shows the restoration resurvey of said lines based on the position of monuments of the original surveys and indicates the position of the obliterated Owen 1891 resurvey of said lines; also a retracement of the Ninth Guide Meridian West, No. 1, through T. 31 N. and part of T. 32 N., between Rs. 72½ and 73 W., is shown.

This plat is strictly conformable to the field notes of the above [illegible] resurvey and retracements by W. H. Clark, U.S. Surveyor, under the special instructions, for Group No. 5, Wyoming, dated April 25, 1911 which have been examined, approved and filed in this office.

U.S. Surveyor General's Office
Cheyenne, Wyoming
May 21, 1917

Charles L. Decker
Surveyor General.

Surveys Designated	Amount			When Surveyed	
	Mls	Chs	Lks	Begun	Completed
Resurvey Meridian Lines	23	68	05	Nov. 28, 1914	Aug. 31, 1915
Resurvey Township Lines	46	72	71	Oct 8, 1914	June 4, 1915
Retracement Meridian Lines	11	36	61	May 12, 1915	June 4, 1915
Connections		23	61	Nov. 28, 1914	Aug. 31, 1915

E.L.H.

29[illegible]

ORIGINAL

Accepted January 30, 1924

PLAT B.

TOWNSHIP EXTERIORS

Scale 1 inch to 60 Chains.



(25)

Indexed accession no 3165

EXTERIOR LINES.

Scale 3 miles to Inch Magnetic Variation E.



T. 32N.

T. 31N.

T. 30N.

T. 29N.

R. 80W. R. 79W. R. 78W. R. 77W.

Surveys Designated	By Whom Surveyed	Date of Contract	Amount of Surveys			When Surveyed
			Lbs	Chs	Lks	
Exterior lines	Jones & Sawin	July 9th 1883	144	36	34	July 19th Aug 16th 1883
Connections	" "	" " "		47	90	" " "

I hereby certify that the above diagram of the Exterior lines of Tps 29.30.31 & 32 N, Rs 77.78.79 & 80 W. of the 6th P.M., Wyoming Territory is strictly conformable to the field notes of the survey thereof on file in this office which have been examined and approved

Surveyor General's Office,
Cheyenne, Wyoming February 8th 1884

Edw. C. David Surr. Genl.

1093

(11)

Indexed 695

10TH GUIDE MERIDIAN WEST

From the 6th to the 8th Stand.d Par.l North, betw. Ranges 80 & 81 West, of the 6th Prep.l Merd.n

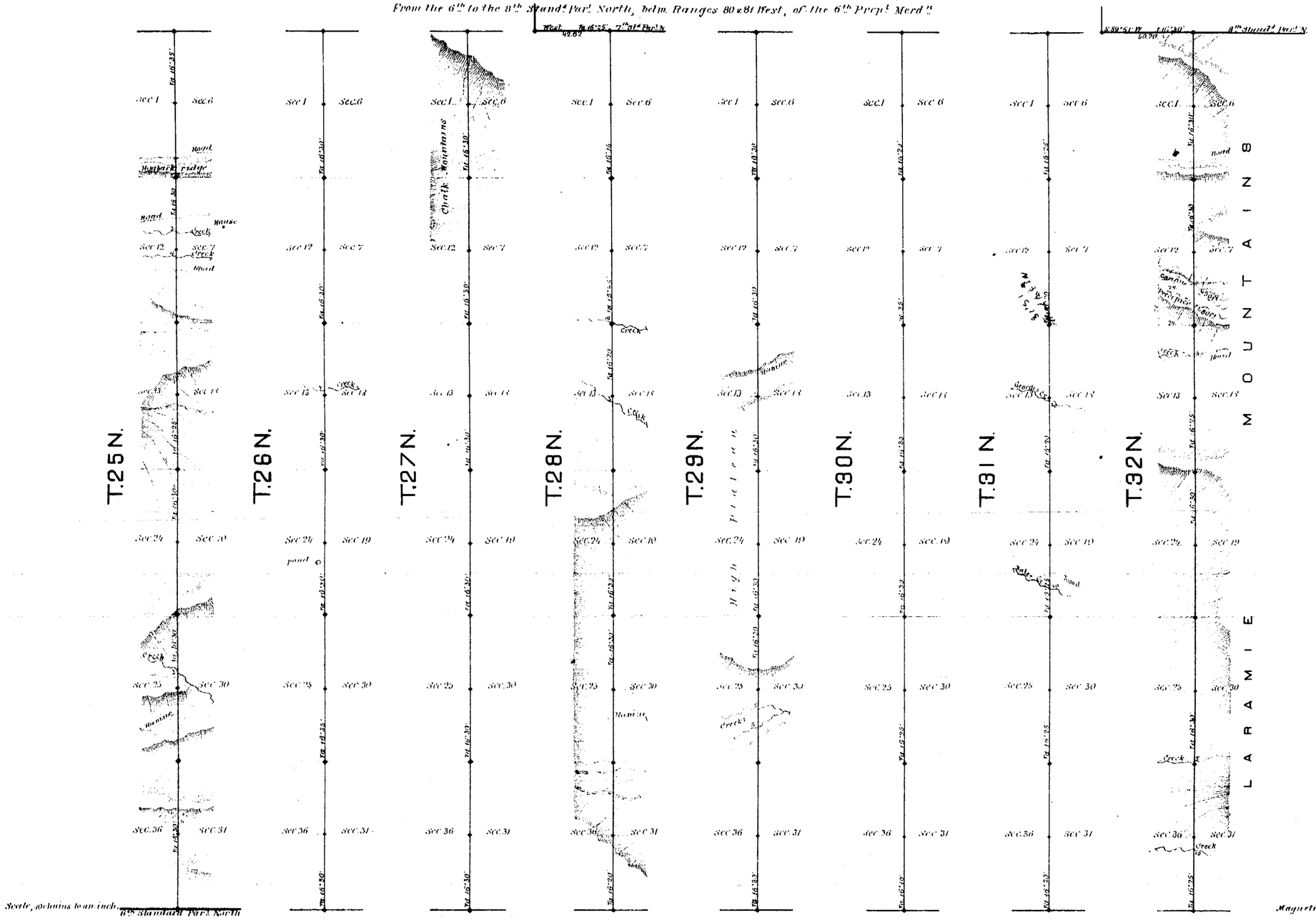

Surveys Designated	By whom surveyed	Date of contract	Amount of surveys			When surveyed
			miles	chs.	chs.	
10th Guide Mer.d W.	Dominy & Grant	August 12, 1880	40	00	00	Aug.st Sept.br 1880
Corrections	"	"		12	62	"

I hereby certify that the above diagram of the 10th Guide Meridian West of the 6th Principal Mer., from the 6th to the 8th Standard Parallel North, Wyo. Ter. is strictly conformable to the field notes of the survey thereof on file in this office, which have been examined and approved.

Surveyor Generals Office
Cheyenne, Wyo. March 12, 1881.

Edw. C. David
Surveyor General.

Indexed 4347

EXTERIOR LINES

Scale 1 inch = 2 miles. Mag. Var. East.

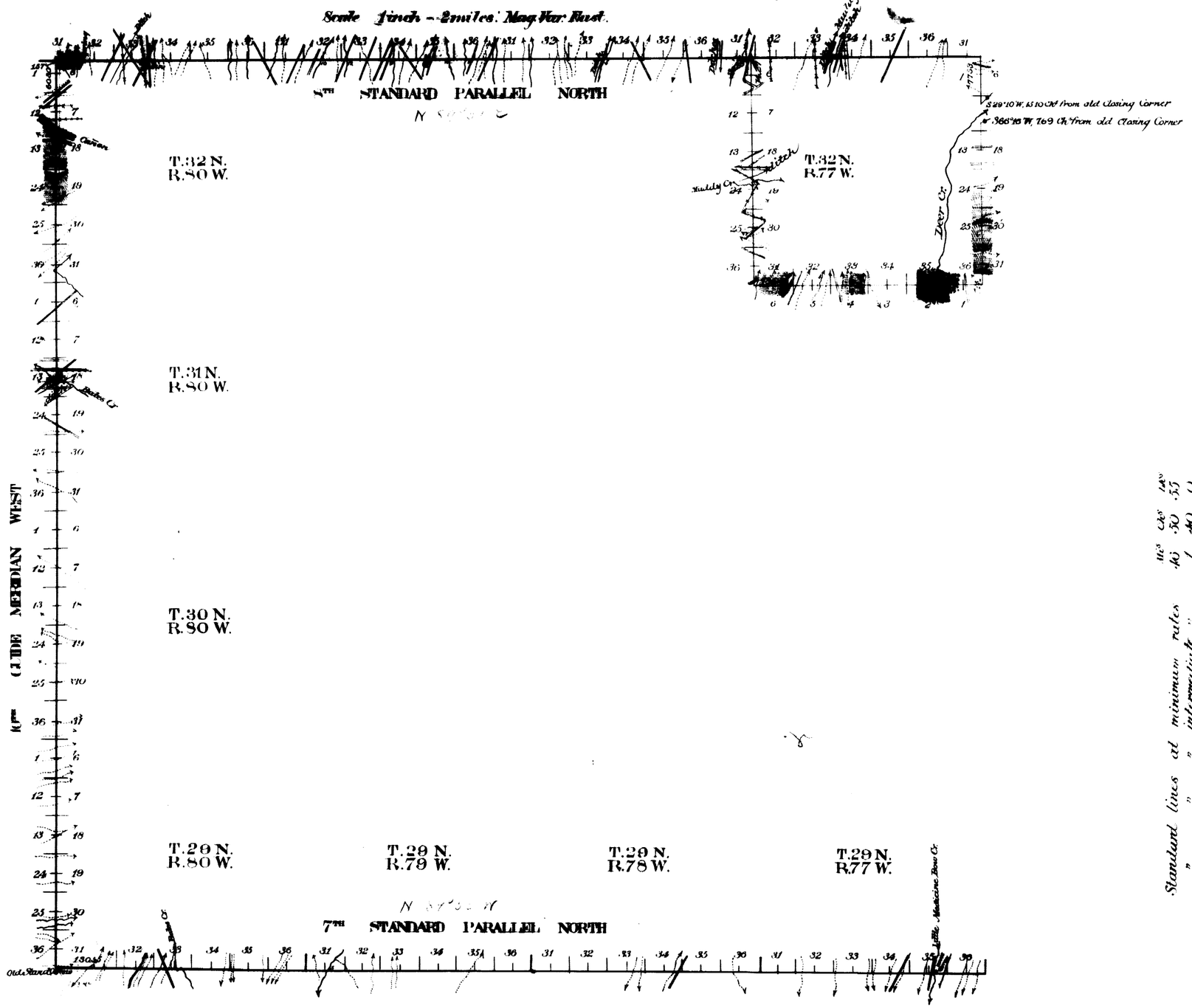

		Mls	Chs	Lks
Standard lines at minimum rates		46	50	55
" " intermediate "		1	40	0
Guide " " minimum "		18	24	15
" " intermediate "		5	36	15
Exterior " " minimum "		3	11	27
" " intermediate "		3	61	0
Connection " " minimum "			40	14

Surveys Designated	By Whom Surveyed	Date of Contract	Amount of Surveys Mls	Chs	Lks	Date of Survey	Magnetic Declin'n
Exterior Lines	Wm O Owen	June 25, ~~1891~~ 1890	11	72	27	July 5 6, 1891	15° 30' East
7th Stand. Par	" " "	" " "	24	50	55	June 3 6, "	16° 05' "
8th Stand. Par	" " "	" " "	23	40	00	" 11 14 "	15° 48' "
10th Guide Mer.	" " "	" " "	23	60	30	" 8 10 "	16° 10' "
Connections	" " "	" " "		40	14		

I hereby certify that the above diagram of the 7th Standard Parallel North in Ranges 77, 78, 79 and 80 West; The 8th Standard Parallel North in Ranges 77, 78, 79 and 80 West; The 10th Guide Meridian West in Townships 29, 30, 31 and 32 North, and the Exterior lines of Township 32 North, Range 77 West of the 6th Principal Meridian in Wyoming, is strictly conformable to the field notes of the survey thereof on file in this office which have been examined and approved.

Surveyor General's Office
Cheyenne, Wyoming. Dec. [illegible], 189[illegible]

Wm A. Richards
Surveyor General

2509