Accession No. 6062

ORIGINAL

TOWNSHIP No. 32 NORTH, RANGE No. 81 WEST OF THE SIXTH PRINCIPAL MERIDIAN, WYOMING.

DEPENDENT RESURVEY AND SUBDIVISION OF CERTAIN SECTIONS.

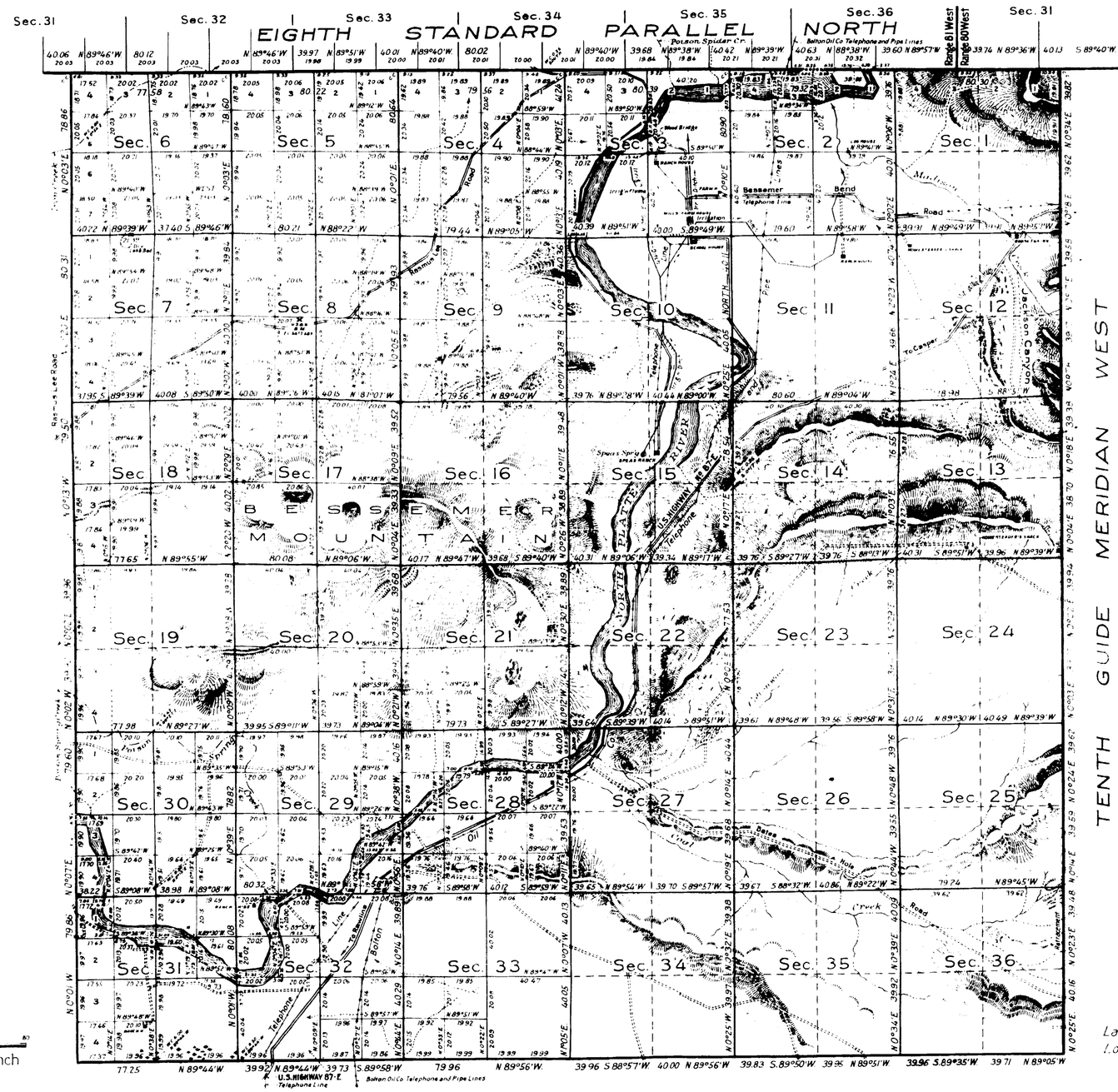

Scale: 40 Chains to an Inch

This plat of the resurvey of Township No. 32 North, Range No. 81 West, delineates a retracement and reestablishment of the lines of the original survey as shown upon the plat approved Feb. 21st 1883, in their true original position according to the best available evidence of the position of the original corners; all differences between the measurements shown on the original plat and those derived in the retracement have been distributed proportionally between accepted corners in accordance with surveying rules; reference will be made to the original plat for the showing of areas [illegible] vided by survey to accommodate the Bureau of Reclamation.

Latitude 42°42'N.
Longitude 106°29'W.

Mean Magnetic Declination: 16°15'E.

Area Resurveyed: 22,907.38 Acres.

LINES DESIGNATED	BY WHOM SURVEYED	GROUP No.	GROUP DATE	MILEAGE MLS.	MILEAGE CHS.	WHEN SURVEYED BEGUN	WHEN SURVEYED COMPL'D
N., W. and S. Boundaries	E. L. Brown, G. C. McDonald, B. Hilton, F. O. Blair and M. Dayton	131	Dec. 12, 1933	17	21.57	Mar. 28, 1934	June 5, 1934
Subdivisional Lines	E. L. Brown, G. C. McDonald, B. Hilton, F. O. Blair and D. E. Salsbery	131	Dec. 12, 1933	143	43.72	Mar. 28, 1934	June 5, 1934
Connecting Lines		131	Dec. 12, 1933	2	25.36	Mar. 28, 1934	June 5, 1934
Meander Lines	Mark D. King	131	Dec. 12, 1933	13	70.27	Mar. 28, 1934	June 5, 1934
E. and N. Boundaries	W. H. Clark	5	Apr. 25, 1911	6	44.89	Nov. 5, 1914	Aug. 31, 1915

J.M.

Office of U. S. Supervisor of Surveys.
Denver, Colorado, May 27, 1935.
The above plat of Township No. 32 North, Range No. 81 West of the Sixth Principal Meridian, Wyoming, is strictly conformable to the field notes of the resurvey thereof which have been examined and approved.

Frank H. Johnson
U. S. Supervisor of Surveys

DEPARTMENT OF THE INTERIOR
GENERAL LAND OFFICE
Washington, D. C., July 8, 1935.
The resurvey represented by this plat having been correctly executed in accordance with the requirements of law and the regulations of this office is hereby accepted.

Antoinette Funk
Assistant Commissioner.

1227-A

Transmitted to Cheyenne L.O.
April 30, 1936.

32 - 81

(17)

1703

TOWNSHIP No. 32 NORTH, RANGE No. 81 WEST of the 6th Principal MERIDIAN.

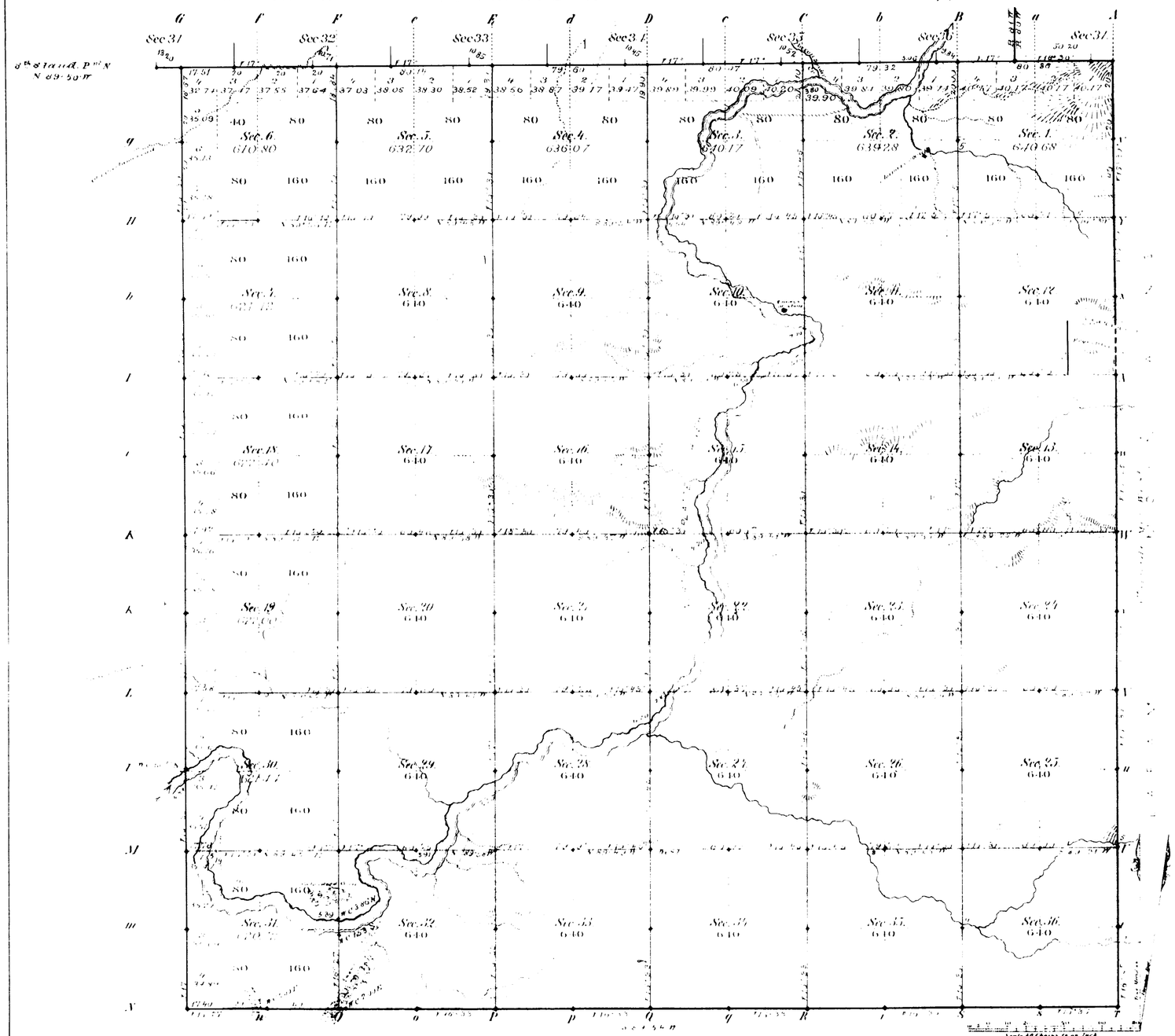

Total number of Acres 22,907.38

Surveys Designated	By Whom Surveyed	Date of Contract	Amount of Surveys Mls	Chs	Lks	When Surveyed	Magnetic Declination
5th W. Township lines	Wm. O. Owen	Febr. 4, 1882	11	76	37	Febr. 26, 1882	15° 25' East
Subdivisions	[illegible]		59	16	91	[illegible]	[illegible]
Connections				57	77		
10th Guide N. W.	Donney & Grant	Aug. 12, 1880	5	00	00	Sept. 2, 1880	
8th Stand. Pl. N.	Wm. O. Owen	Febr. 4, 1882	5	77	00	Febr. 16, 1882	

The above Map of Township No. 32 North Range No. 81 West of the Sixth Principal Meridian Wyoming Territory is strictly conformable to the field notes of the survey thereof on file in this Office which have been examined and approved.

Surveyor Generals Office, Edw. C. David, Pub. Gen.l

Cheyenne Wyoming

February 21st 1883

A. Gast & Co. St. Louis Mo.

1227

32 - 81

Indexed 4347

EXTERIOR LINES

Scale 1 inch = 2 miles. Mag. Var. East.

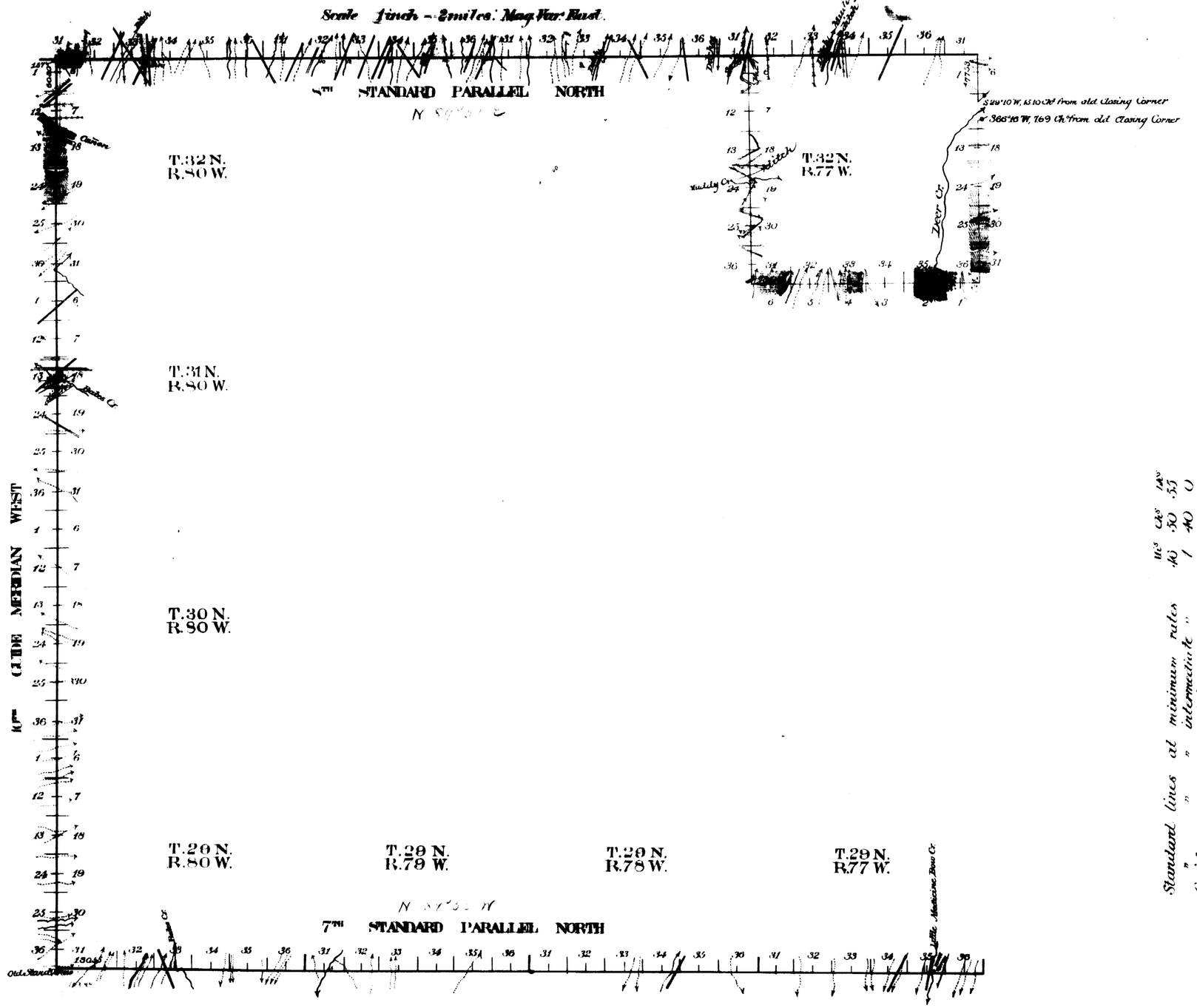

			Mls	Chs	Lks
Standard lines at	minimum	rates	46	50	55
" "	intermediate	"	1	40	0
Guide "	minimum	"	18	24	15
" "	intermediate	"	5	36	15
Exterior "	minimum	"	3	11	27
" "	intermediate	"	3	61	0
Connection "	minimum	"		40	14

Surveys Designated	By Whom Surveyed	Date of Contract 238	Amount of Survey Mls	Chs	Lks	Date of Survey	Magnetic Declin'n
Exterior Lines	Wm O Owen	June 25, ~~1891~~ 1890	11	72	27	July 5 6, 1891	15° 30' East
7th Stand. Par	" " "	" " "	24	50	55	June 3 6, "	16° 05' "
8th Stand. Par	" " "	" " "	23	40	00	" 11 14 "	15° 48' "
10th Guide Mer	" " "	" " "	23	60	30	" 8 10 "	16° 10' "
Connections	" " "	" " "		40	14		

I hereby certify that the above diagram of the 7th Standard Parallel North in Ranges 77, 78, 79 and 80 West, The 8th Standard Parallel North in Ranges 77, 78, 79 and 80 West, The 10th Guide Meridian West in Townships 29, 30, 31 and 32 North, and the Exterior lines of Township 32 North, Range 77 West of the 6th Principal Meridian in Wyoming, is strictly conformable to the field notes of the survey thereof on file in this office which have been examined and approved.

Surveyor Generals Office
Cheyenne, Wyoming. Dec. [illegible] 1891

Wm A. Richards
Surveyor General

2509

(11)

Indexed 695

10TH GUIDE MERIDIAN WEST

From the 6th to the 8th Stand.d Par.l North, betw. Ranges 80 & 81 West, of the 6th Prep.d Merd.n

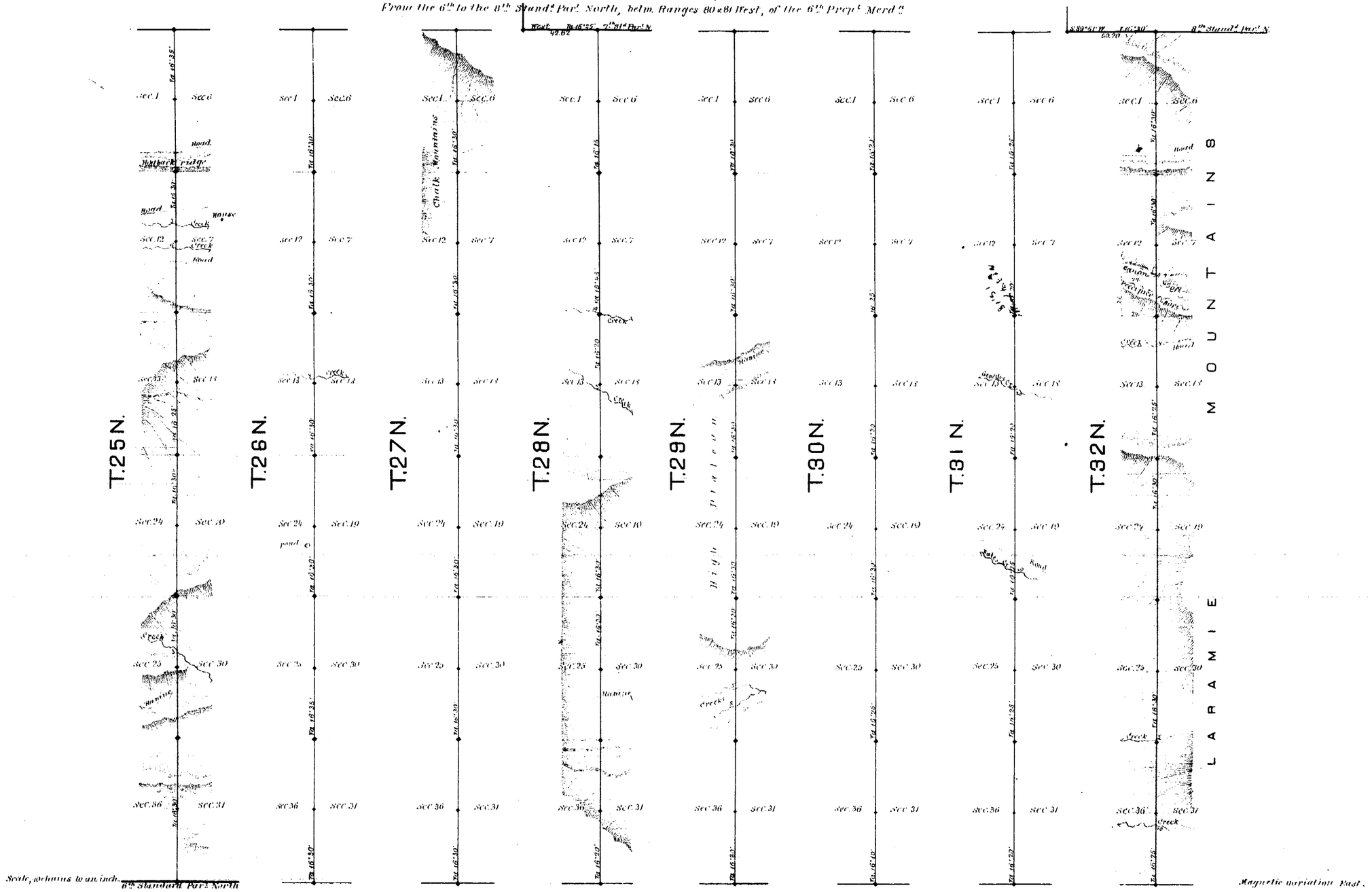

Surveys Dismantled	By whom surveyed	Date of contract	Amount of surveys mile.	chs.	lks.	When surveyed
10th Guide Mer.d W.	Downey & Grant	August 12, 1880	48.	00.	00.	Aug.st Sept.br 1880.
Connections	" "	"		42.	62.	" " "

I hereby certify that the above diagram of the 10th Guide Meridian West of the 6th Principal Mer., from the 6th to the 8th Standard Parallel N. in Wyo. Ter. is strictly conformable to the field notes of the survey thereof on file in this office, which have been examined and approved.

Surveyor Generals Office
Cheyenne, Wyo March, 12, 1881.

Edw. C. David
Surveyor General.

(17)

1670

EXTERIOR LINES.

Scale 3 miles to an inch. Magnetic declination East

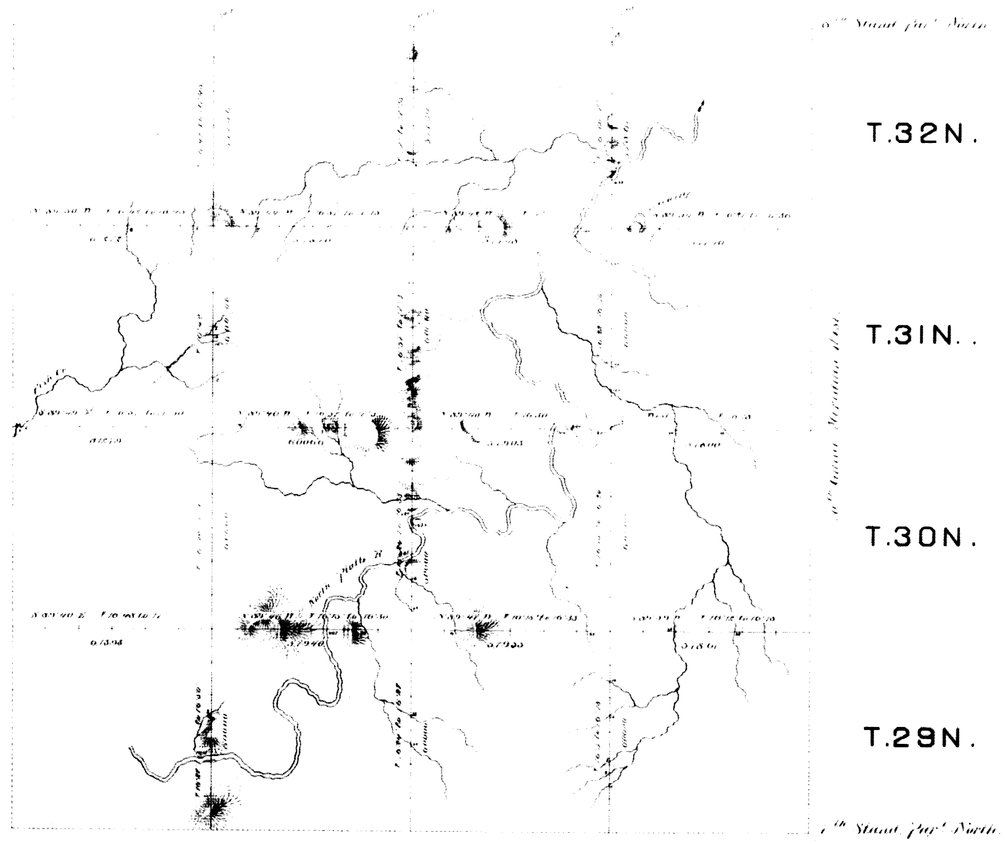

Surveys Designated	By Whom Surveyed	Date of Contract	Amount of Surveys			When Surveyed
			Mls.	Chs.	Lks.	
Exterior Lines	Wm O Owen	Feb. 4 1882	144	71	50	Feb. 24 - Mar. 16 1882
Connections	. . .	. . .		57	19	. . .

I hereby certify that the above diagram of Exterior Lines, Ts. Nos. 29 30 31 & 32 N., Ranges Nos. 81 82, 83 & 84 W. of the Sixth Principal Meridian, Wyoming Territory, is strictly conformable to the field notes of the survey thereof on file in this Office, which have been examined and approved.

Surveyor Generals Office,
Cheyenne, Wyo. Feby 10th 1883

Edw. C. David
Surveyor General.

4042

ORIGINAL

PLAT A

TOWNSHIP EXTERIORS

Scale: 1 inch to 40 chains.

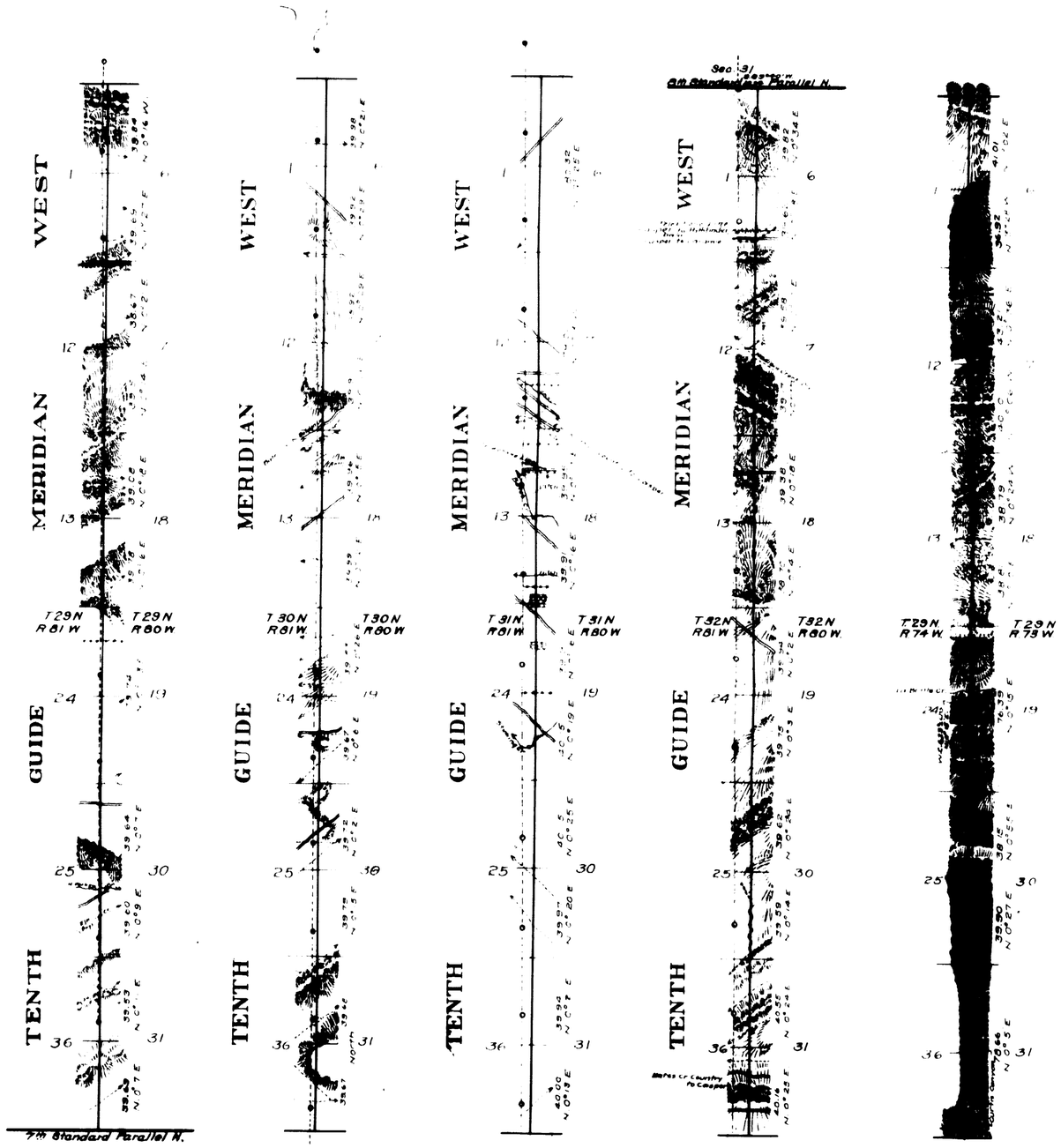

This plat, A and the accompanying plat "B" of the Tenth Guide Meridian West, through Ts. [illegible] and [illegible] N., between Rs. 80 and 81 W., the east boundary of T. [illegible] N., R. [illegible] W., the south and east boundaries of Ts. [illegible] and [illegible] N., R. [illegible] W., the east boundary of T. 31 N., R. 73 W., and the south boundaries of Ts. 31, and 32 N., R. 73 W., of the Sixth Principal Meridian, in the state of Wyoming, shows the restoration resurvey of said lines based on the position of monuments of the original surveys and indicates the position of the obliterated Owen 1891 resurvey of said lines; also a retracement of the Ninth Guide Meridian West, No. 1, through T. 31 N. and part of T. 32 N., between Rs. 72½ and 73 W., is shown.

This plat is strictly conformable to the field notes of the above mentioned resurveys and retracements by W. H. Clark, U.S. Surveyor, under his special instructions for Group No. 5, Wyoming, dated April 25, 1911, which have been examined, approved and filed in this office.

U.S. Surveyor General's Office
Cheyenne, Wyoming
May 21, 1917

Charles L. Decker
Surveyor General.

Surveys Designated	Amount			When Surveyed	
	Mls	Chs	Lks	Begun	Completed
Resurvey Meridian Lines	23	68	05	Nov. 28, 1914	Aug. 31, 1915
Resurvey Township Lines	46	72	71	Oct. 8, 1914	June 4, 1915
Retracement Meridian Lines	11	36	61	May 12, 1915	June 4, 1915
Connections		23	61	Nov. 28, 1914	Aug. 31, 1915

E.L.H.

ORIGINAL

Accepted January 30 1924

PLAT B.

TOWNSHIP EXTERIORS

Scale 1 inch to 60 Chains.

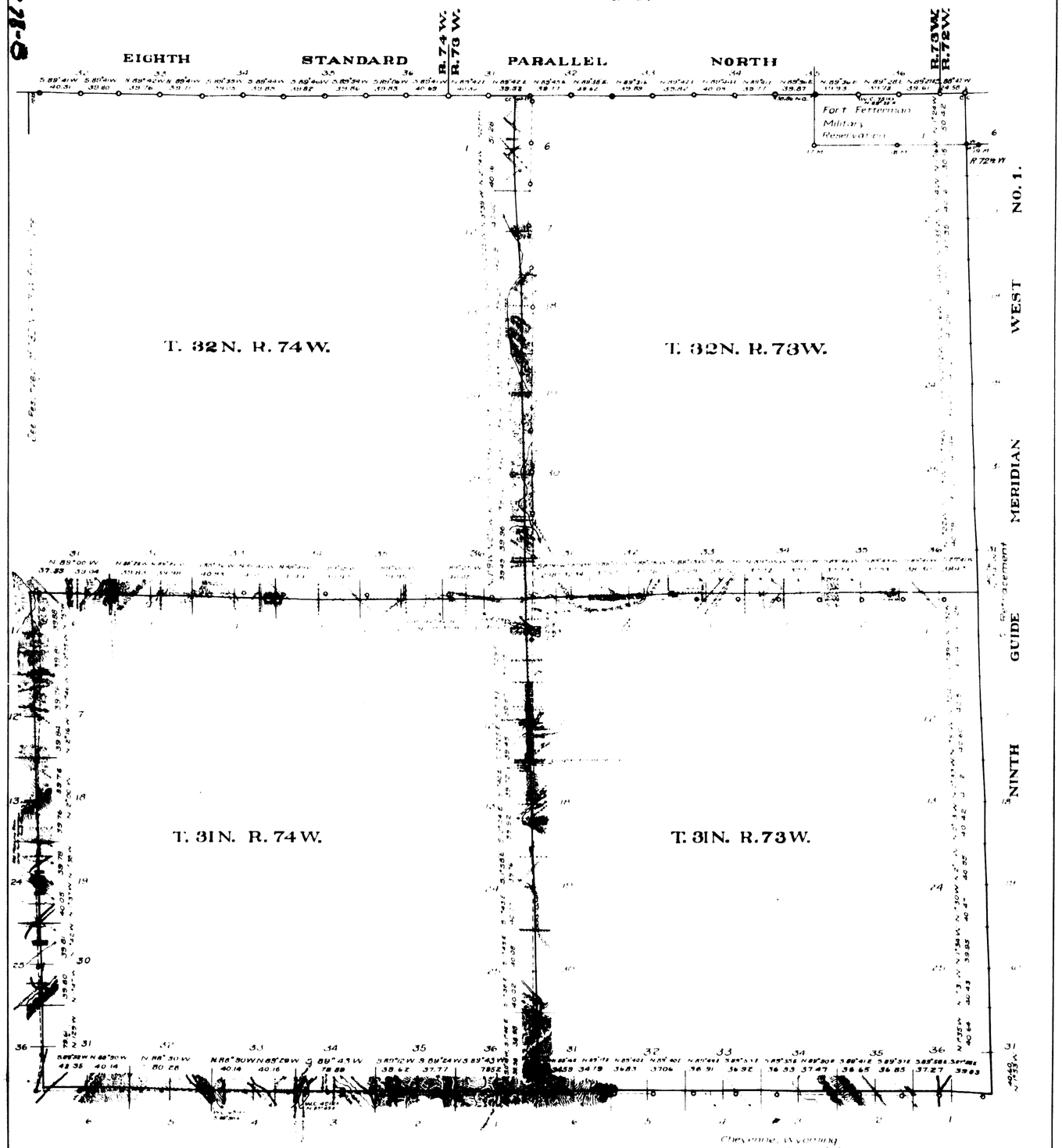

See Plat A

Cheyenne, Wyoming
Approved May 1 '91

Charles L. Becket
Surveyor General