6078

ORIGINAL

TOWNSHIP Nº 32 NORTH, RANGE Nº 82 WEST OF THE SIXTH PRINCIPAL MERIDIAN, WYOMING

DEPENDENT RESURVEY WITH SUBDIVISION OF CERTAIN SECTIONS

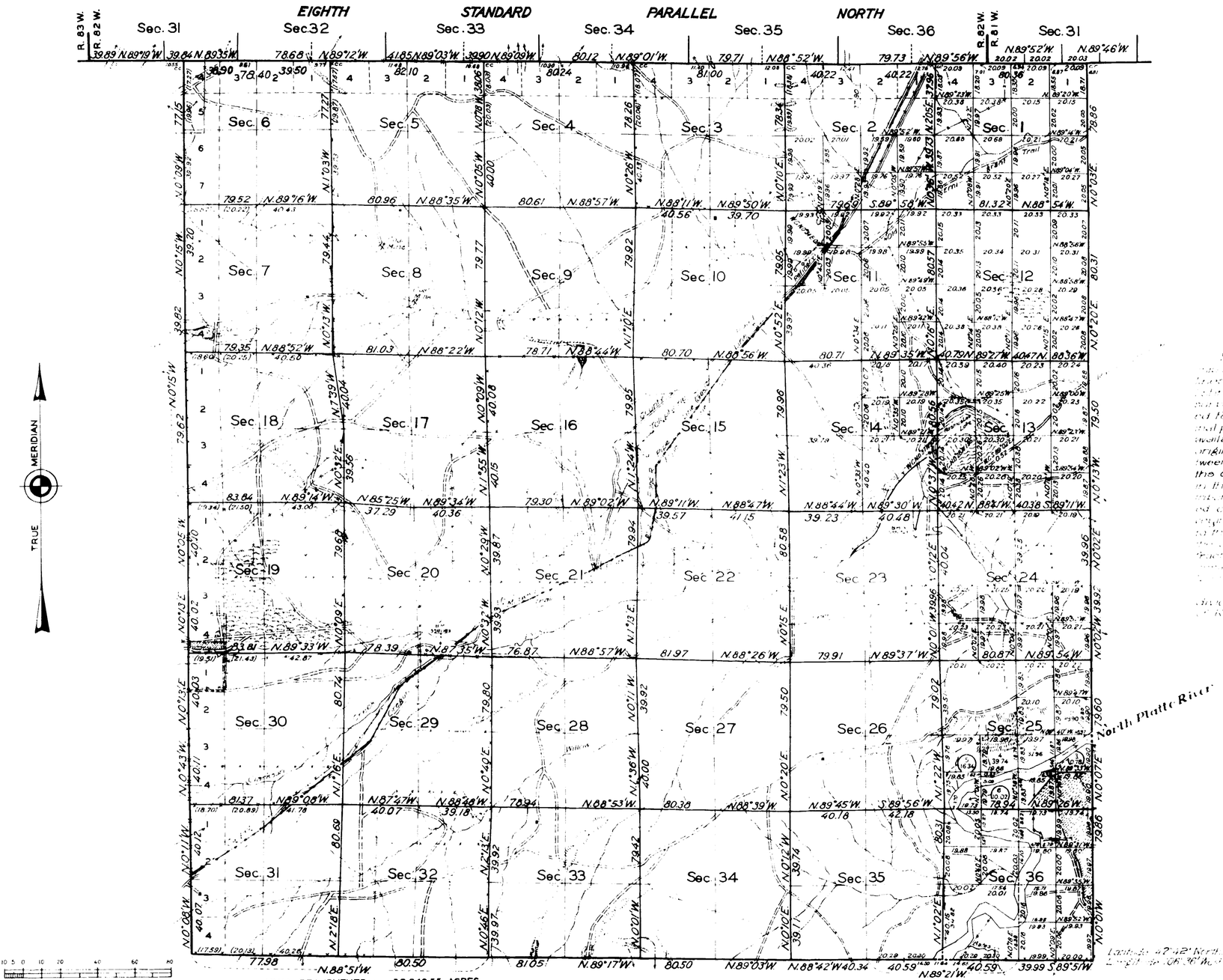

SCALE: 40 CHAINS TO AN INCH

AREA RESURVEYED ····· 22,840.55 ACRES.

LINES DESIGNATED	BY WHOM SURVEYED	GROUP Nº	GROUP DATE	MILEAGE MLS.	MILEAGE CHS.	WHEN SURVEYED BEGUN	WHEN SURVEYED COMPLETED
EXTERIOR	D.E. Salsbery; Bruce Young; W.L. Brown; R.W. Moor; E.L. Brown; G.C. MacDonald	131	Dec. 12, 1933	23	79.33	March 19, 1934	June 5, 1934
SUBDIVISIONAL	R.W. Moor, Bruce Young; D.E. Salsbery; W.L. Brown; T.W. Crawford.	131	Dec. 12, 1933	104	2.79	April 12, 1934	May 28, 1934
MEANDER	W.L. Brown, T.W. Crawford	131	Dec. 12, 1933	6	16.02	April 12, 1934	May 28, 1934

The plat of the resurvey of Township Nº 32 North, Range Nº 82 West, Sixth Principal Meridian, Wyoming, is based on the retracement and reestablishment of the lines of the original survey as shown upon the plat approved February 21, 1883, in their true original position according to the best available evidence of the position of the original corners, all differences between the measurements shown upon the original plat and those derived in the retracement have been distributed proportionally between accepted corners. In compliance with our original lines, reference will be made to the original field notes for the showing of numerous broken lots in Section 25 where fractional lots of public land have been created by the meanders of the North Platte River.

Certain sections have been subdivided to accommodate the Bureau of Reclamation.

Latitude 42°42' North
Longitude 108°36' West

OFFICE OF U.S. SUPERVISOR OF SURVEYS

Cheyenne, Wyoming, June 19, 1935

The above plat of Township 32 North, Range 82 West of the Sixth Principal Meridian, Wyoming, is strictly conformable to the field notes of the resurvey thereof which have been examined and approved.

Frank A. Johnson
U.S. Supervisor of Surveys

DEPARTMENT OF THE INTERIOR
GENERAL LAND OFFICE

Washington, D.C., February 25, 1936

The resurvey represented by this plat having been correctly executed in accordance with the requirements of law and the regulations of this office, is hereby accepted.

Aubrey Wilson
Assistant Commissioner.

JED

1215-A

Transmitted to Cheyenne July 8, 1936

32 - 82

(17)

1691

TOWNSHIP No. 32 NORTH, RANGE No. 82 WEST of the 6th Principal MERIDIAN.

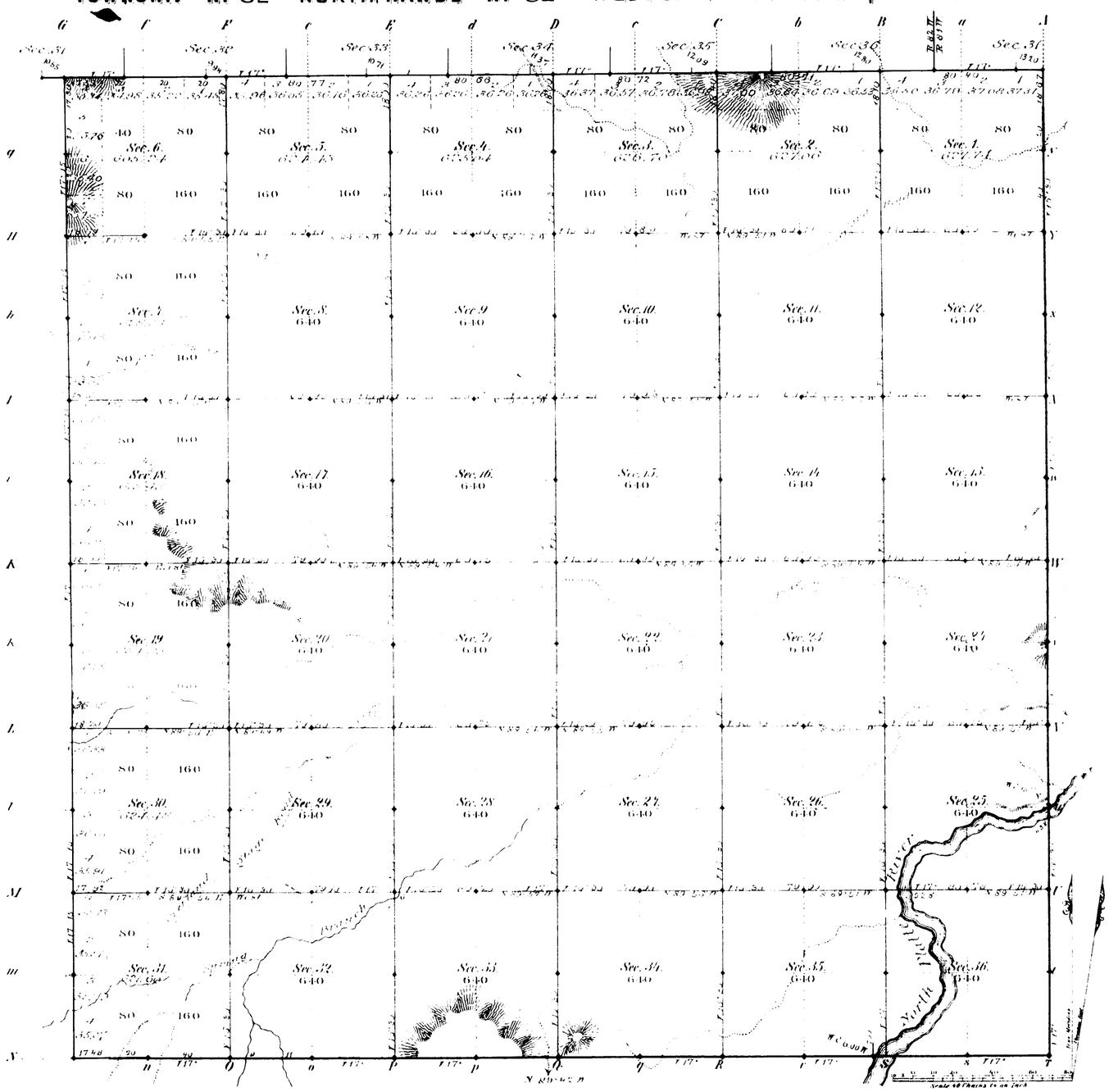

Total number of Acres 22,860.81

Surveys Designated	By Whom Surveyed	Date of Contract	Amount of Survey Mls	Chs	Lks	When Surveyed	Magnetic Declination
E.S.&W. Township lines	Wm O'Oneil	Feb 4, 1882	17	73	45	Febr 18 and March 6, 7, 1882	16 45 East
Subdivisions	F. O'Oneil	" "	59	64	61	March 11, 12, 1882	16 45 "
Connections				56	91	" "	
6th Stand. P. N.	Wm O'Oneil	Feb 4, 1882	6	00	65	Febr 16, 1882	

The above Map of Township No. 32 North Range No. 82 West of the Sixth Principal Meridian Wyoming Territory is strictly conformable to the field notes of the survey thereof on file in this Office, which have been examined and approved.

Surveyor General's Office.
Cheyenne Wyoming
February 21st 1883

Edw. C. David
Sur. Gen.l

A. Gast & Co. St. Louis Mo.

1215

32 - 82

(17)

1670

EXTERIOR LINES.

Scale 3 miles to 1 inch. Magnetic Variation East

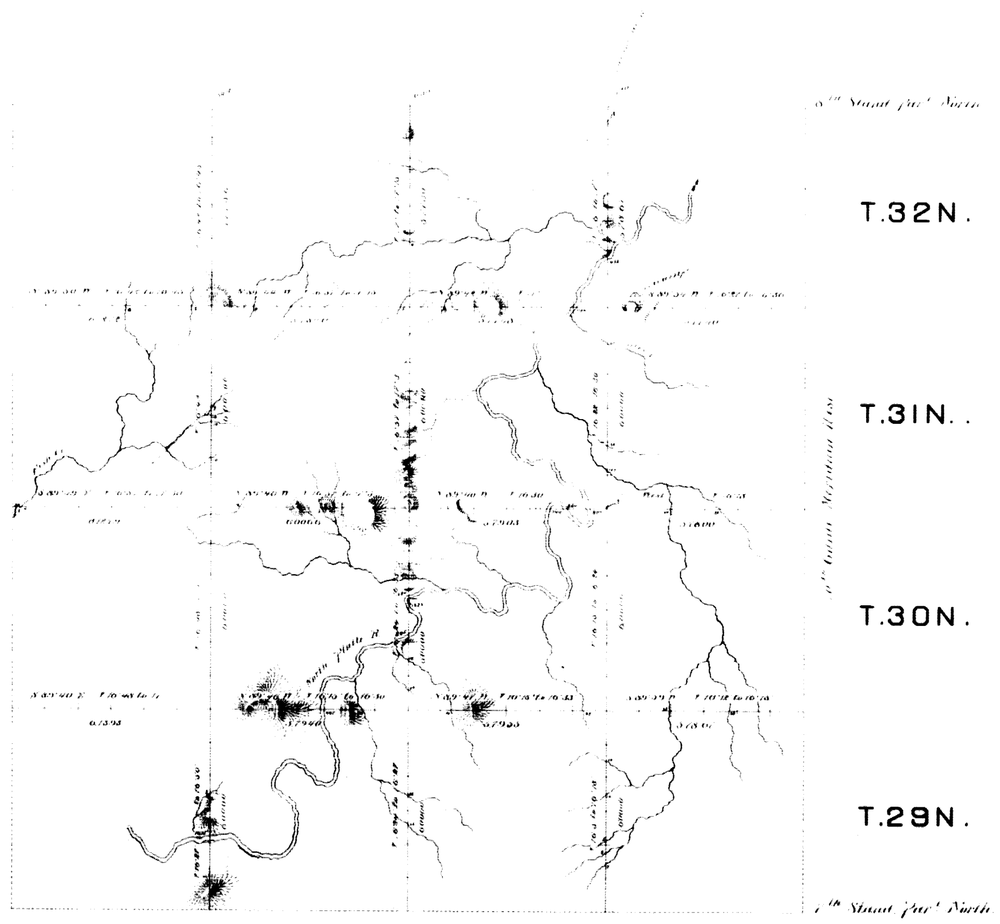

Surveys Designated	By Whom Surveyed	Date of Contract	Amount of Surveys			When Surveyed
			Mls.	Chs.	Lks.	
Exterior Lines	Wm O Owen	Feb 4 1882	144	21	36	Feb 24 Mar 16 1882
Connections	. . .	. . .		37	19	. . .

I hereby certify that the above diagram of Ex. lines, Ts. No. 29, 30, 31 & 32 N., Ranges No. 81, 82, 83 & 84 W., of the Sixth Principal Meridian, Wyoming Territory, is strictly conformable to the field notes of the survey thereof on file in this Office, which have been examined and approved.

Surveyor Generals Office,
Cheyenne, Wyo. Feby. 18th, 1883

Edw. C. David
Surveyor General.