Acces. 6410

ORIGINAL

TOWNSHIP No.32 NORTH, RANGE No.86 WEST OF THE SIXTH PRINCIPAL MERIDIAN, WYOMING

Dependent Resurvey

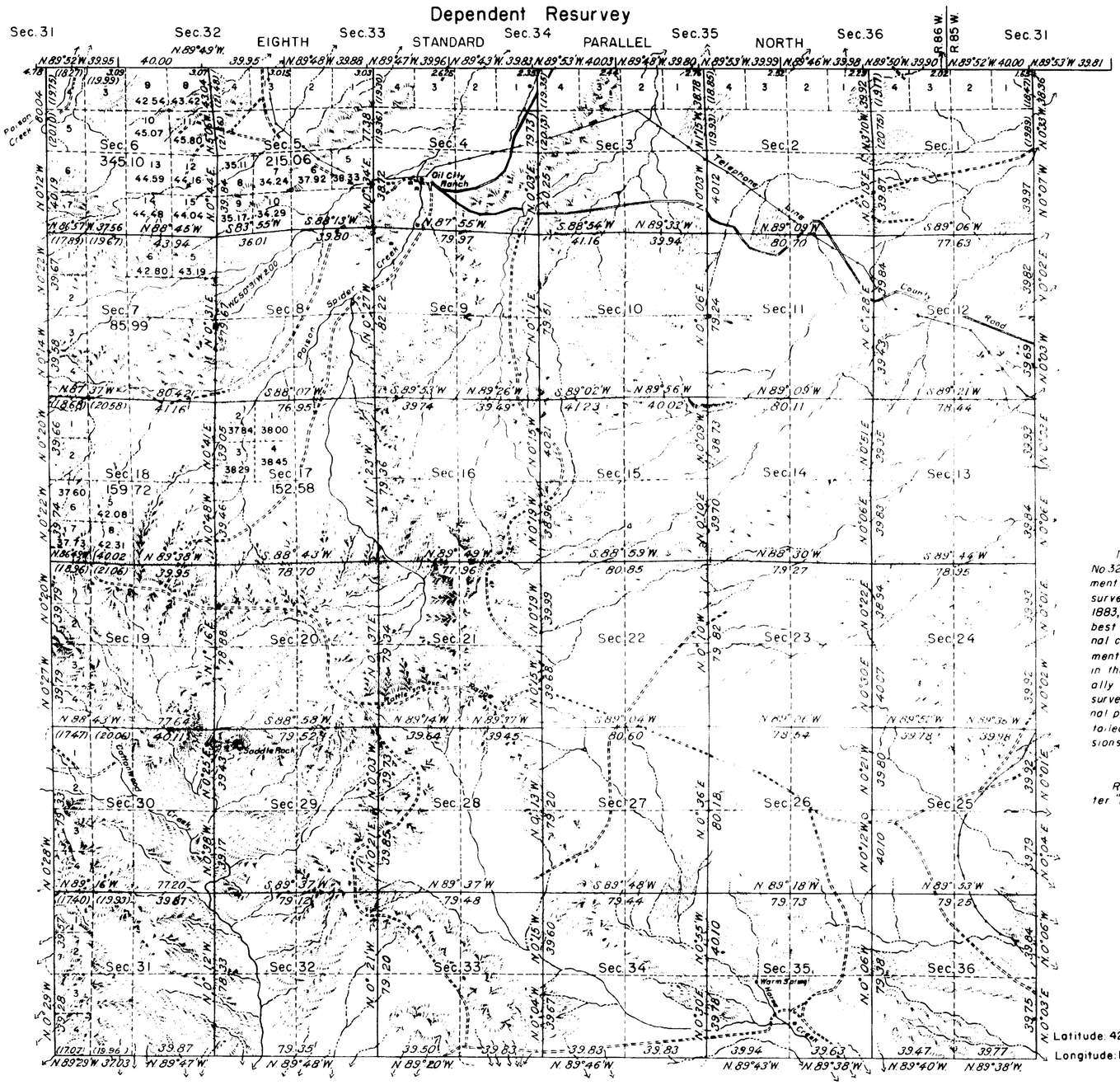

10 5 0 40 80

Mean Magnetic Declination, 15°45'E. Scale: 1 Inch equals 40 Chains. Area Resurveyed 22,903.72 Acres.

LINES DESIGNATED	BY WHOM SURVEYED	GROUP No.	DATE OF SPECIAL INSTRUCTIONS	WHEN SURVEYED	
				BEGUN	COMPLETED
E.S.& W. Exteriors	Brown & Lenhart	151	January 11, 1940	June 21, 1943	July 12, 1943
Subdivisional N. Exterior	Oslund & Wendt	144	August 25, 1936	September 21, 1936	November 4, 1936

L.E.T. Lettering
E&C Topography

MEMORANDUM

This plat of the dependent resurvey of Township No.32 North, Range No.86 West, delineates a retracement and reestablishment of the lines of the original survey as shown upon the plat approved February 16, 1883, in their true original position according to the best available evidence of the position of the original corners, all differences between the measurements shown on the original plat and those derived in the retracement have been distributed proportionally between accepted corners in accordance with surveying rules; reference will be made to the original plat for the showing of the areas and more detailed descriptions of the various smaller subdivisions, except for new areas which are shown hereon

Resurvey authorized by General Land Office letter "E" dated August 12, 1935.

Latitude: 42°41.8'N.
Longitude: 107°044'W.

UNITED STATES DEPARTMENT OF THE INTERIOR
GENERAL LAND OFFICE

Denver, Colorado, Oct. 12, 1945
This plat of Township No.32 North, Range No.86 West, of the Sixth Principal Meridian, Wyoming, is strictly conformable to the field notes of the survey thereof which have been examined and approved.

Supervisor of Surveys.

Washington, D.C., FEB. 8, 1946
The survey represented by this plat having been correctly executed in accordance with the requirements of law and the regulations of this office, is hereby accepted.

Assistant Commissioner.

1180-A

Rec'd at Public Land Office
Jan. 20, 1947

32-86

(17)

39

1656

TOWNSHIP No. 32 NORTH, RANGE No. 86 WEST of the 6TH Principal MERIDIAN.



Total number of Acres 22840.83

Surveys Designated	By Whom Surveyed	Date of Contract	Amount of Surveys Mile	Chs	Lks	When Surveyed	Magnetic Declination
Township lines	F. O. Sawin	Febr. 4, 1882	17	75	33	Febr. 21, 27, 1882	17° 5' E.
Subdivisions	Wm. O. Owen	" " "	39	60	26	Mar. 27 - Apr. 1882	18° 30'
Connections	" " "	" " "		12	10	" " "	
8th Stand. Pt. N.	Wm. O. Owen	Febr. 4, 1882	5	76	87	Feb. 18, 1882	

The above Map of Township No. 32 North Range No. 86 West of the Sixth Principal Meridian Wyoming Territory is strictly conformable to the field notes of the survey thereof on file in this Office, which have been examined and approved.

Surveyor General's Office,
Cheyenne Wyoming
February 16th, 1883

Edw. C. David
Sur. Genl.

A. Gast & Co. St. Louis Mo.

1180

32 - 86

(17)

1706

89

EXTERIOR LINES

of Townships 31 & 32 N. Range 85 W. & Townships 29 to 32 N. inclusive, R's 86, 87 & 88 W. of 6th P.M. Wyoming Territory

Scale 3 miles to 1 inch. Magnetic Var. E.



Surveys Designated.	By Whom Surveyed.	Date of Contract	Amount of Surveys			When Surveyed.
			miles	Ch.	lks.	
Exterior lines	T.O. Sawin	Feb 4th 1868	191	69	73	Feb 17-March 7th 1868
Connections	" "	" "		14	50	" "

I hereby certify that the above diagram of the exterior lines of Townships No 31 & 32 N. Ranges 85 W. and Townships No 29, 30, 31 & 32 N. Ranges 86, 87, 88 W. of the 6th Principal Meridian Wyoming Territory, is strictly conformable to the field notes of the survey thereof on file in this office, which have been examined and approved.

Surveyor General's Office,
Cheyenne Wyoming February 21st 1868

Edw. C. David, Sur. Gen'l

1230