(17)

52

1669

# TOWNSHIP Nº 32 NORTH, RANGE Nº 88 WEST of the 6TH Principal MERIDIAN.




Total number of Acres 23,375.11

| Surveys Designated | By Whom Surveyed | Date of Contract | Amount of Surveys M's | Ch's | Lk's | When Surveyed | Magnetic Declination |
|---|---|---|---|---|---|---|---|
| S.S.T. Township Lines | F.J. Stanley | Febr. 4, 1882 | 12 | 71 | 55 | March 7, 1882 | 15° 00' East |
| Subdivisions | Wm. J. Lines | " " " | 60 | 33 | 00 | April 13, 1882 | 15° 30' " " |
| Connections | " " " | " " " | 45 | 89 | | | |
| 1st Guards W.W. | Chas A. Hosley | June 12, 1882 | 8 | 11 | 33 | June 9, 1882 | |
| 3rd Stand. P. N. | Wm. J. Lines | Febr. 4, 1882 | 8 | 15 | 20 | Febr. 20, 1882 | |

The above Map of Township Nº 32 North, Range Nº 88 West of the Sixth Principal Meridian Wyoming Territory is strictly conformable to the field notes of the survey thereof on file in this Office which have been examined and approved

Surveyor Generals Office,
Cheyenne Wyoming
February 16th, 1883

Edw. C. Dawes
Dep. Surv. Gen.l

A. Gast & Co. St. Louis Mo.

1193

32-88

(16)

1438

18

# 11TH GUIDE MERIDIAN WEST.

*In Townships 29 to 39, North inclusive, Ranges 88 & 89 West of the 6th Principal Meridian, Wyoming Territory*

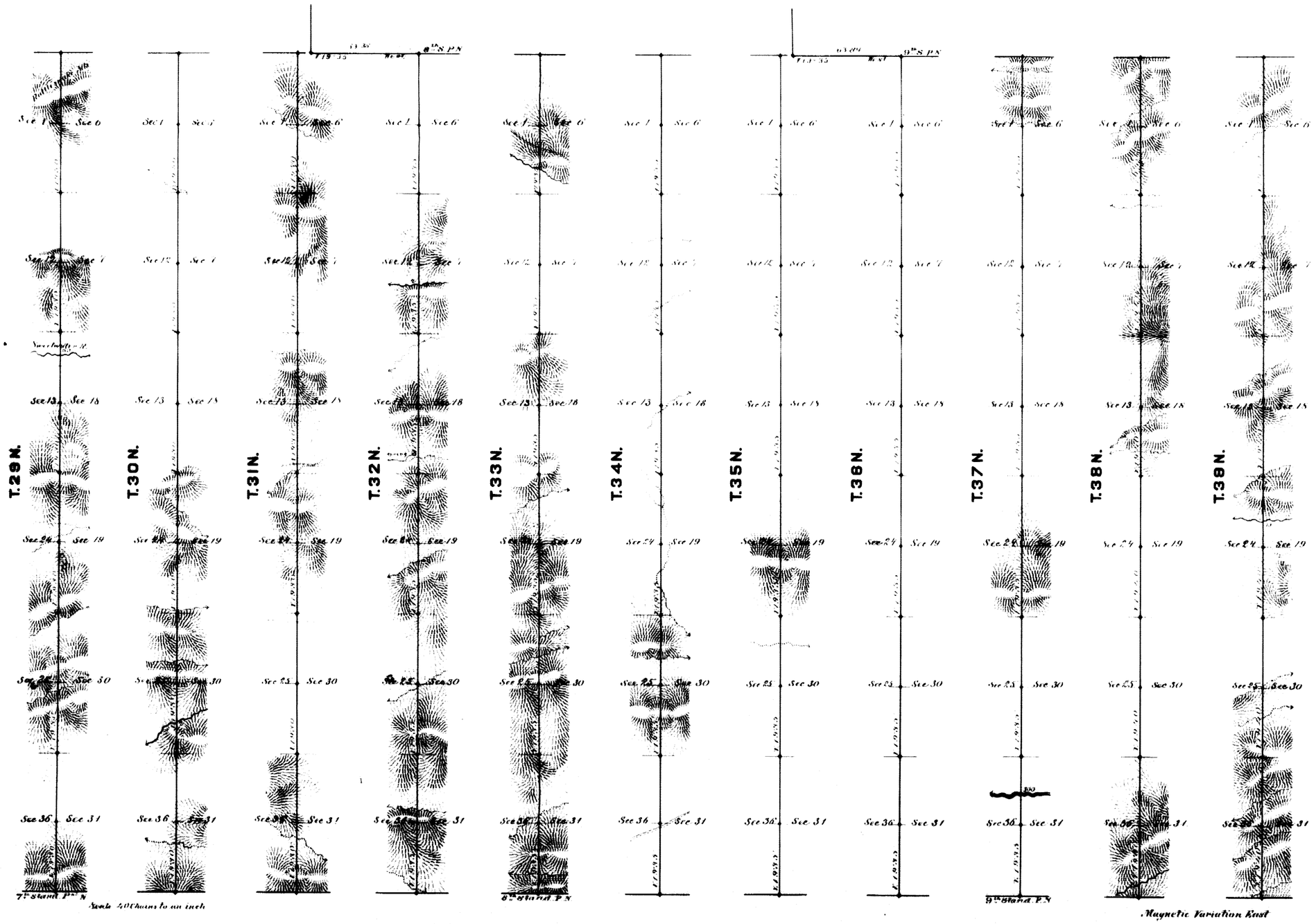


| Surveys Designated | By Whom Surveyed | Date of Contract | Amount of Surveys | | | When Surveyed |
|---|---|---|---|---|---|---|
| | | | Miles | Chs | lks | |
| 11th Guide Meridian West | Chas A Haney | Jun 18th 1868 | 66 | 00 | 00 | Feb 6-11 1882 |
| Connections | " " " | " " " | 1 | 44 | 80 | " " " |

I hereby certify that the above diagram of the 11 Guide Meridian West, in Townships 29 to 39 inclusive, Ranges 88 to 89 West of the 6th Principal Meridian, Wyoming Territory, is strictly conformable to the field notes of the surveys thereof on file in this Office which have been examined and Approved

Surveyor Generals Office
Cheyenne Wyoming
December 18th 1882

Edw. C. David
Surv. Gen.l

1059

(17) Indexed

1706



# EXTERIOR LINES

of Townships 31 & 32 N., Range 85 W. & Townships 29 to 32 N. inclusive, Rs 86, 87 & 88 W. of 6th P.M. Wyoming Territory

Scale 3 miles to 1 inch. Magnetic Var. E.

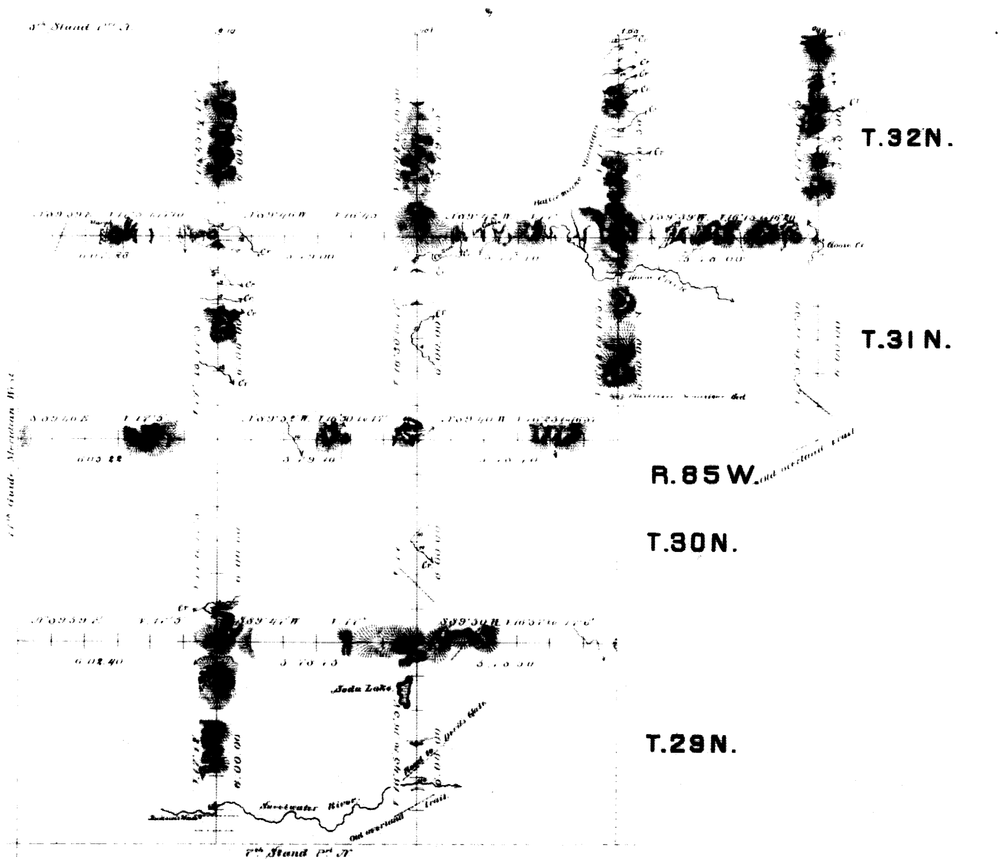


| Surveys Designated | By Whom Surveyed | Date of Contract | Amount of Surveys mls. | ch. | lks. | When Surveyed. |
|---|---|---|---|---|---|---|
| Exterior lines | F. O. Sawin | Feb. 4th 1882 | 131 | 79 | 75 | Feb. 17-March 1st 1882 |
| Connections. | " " | " " | | 14 | 56 | " " |

I hereby certify that the above diagram of the exterior lines of Townships No. 31 & 32 N. Range 85 W., and Townships No. 29, 30, 31 & 32 N., Ranges 86, 87, 88 W. of the 6th Principal Meridian Wyoming Territory, is strictly conformable to the field notes of the survey thereof on file in this office, which have been examined and approved.

Surveyor General's Office,
Cheyenne Wyoming, February 21st 1883 } Edw. C. David, Sur. Genl.