7862 **Click Here for Field Notes**

ORIGINAL

TOWNSHIP 32 NORTH, RANGE 89 WEST, OF THE SIXTH PRINCIPAL MERIDIAN, WYOMING.

DEPENDENT RESURVEY

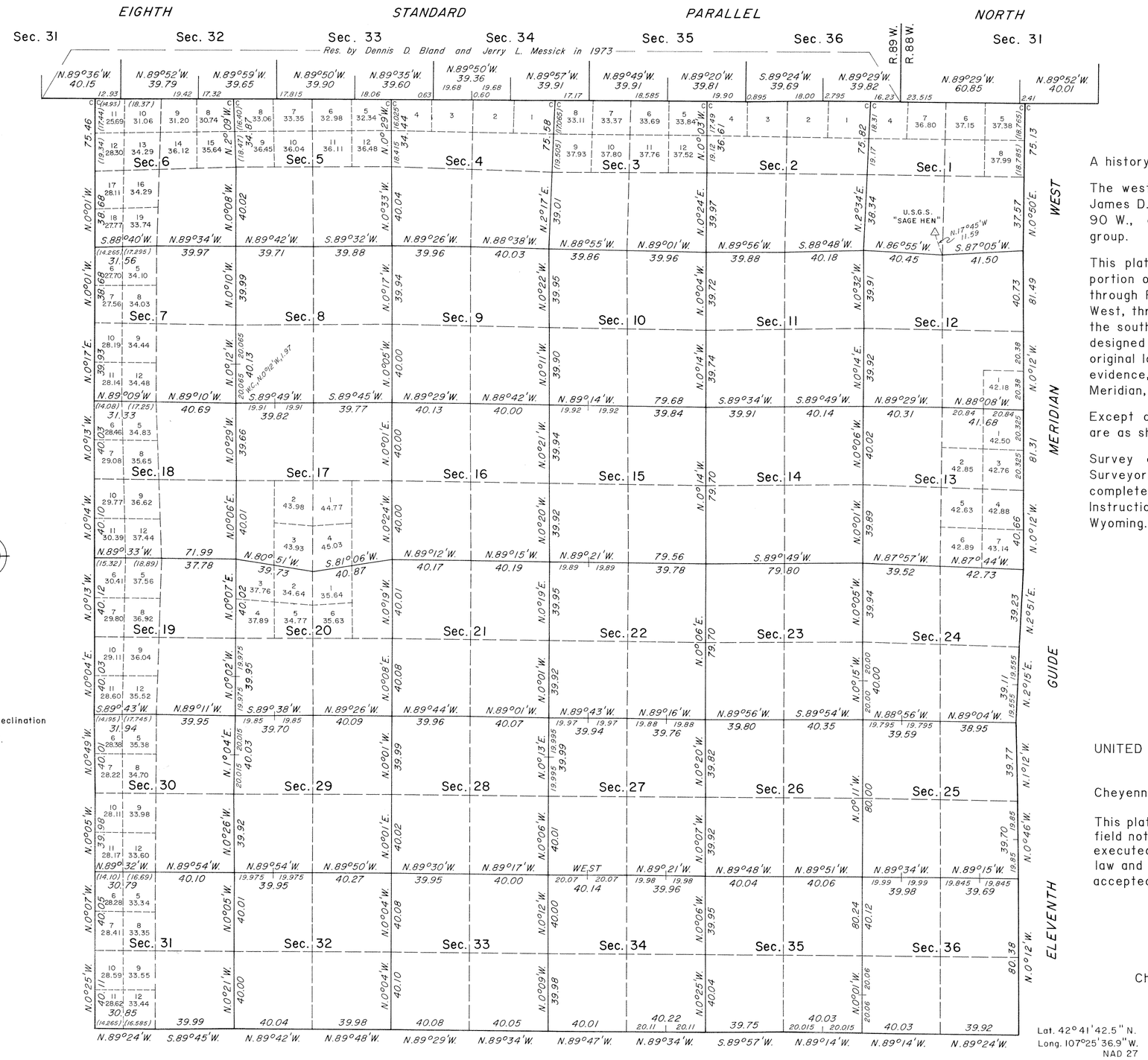

A history of surveys is contained in the field notes.

The west boundary was dependently resurveyed by James D. Claflin during the resurvey of T. 32 N., R. 90 W., executed concurrently under this same group.

This plat represents the dependent resurvey of a portion of the Eighth Standard Parallel North, through R. 88 W., the Eleventh Guide Meridian West, through T. 32 N., between Rs. 88 and 89 W., the south boundary, and the subdivisional lines designed to restore the corners in their true original locations according to the best available evidence, T. 32 N., R. 89 W., Sixth Principal Meridian, Wyoming.

Except as indicated hereon, the lottings and areas are as shown on the plat approved April 11, 1883.

Survey executed by James D. Claflin, Cadastral Surveyor, beginning October 2, 1984, and completed June 18, 1985, pursuant to Special Instructions dated June 8, 1984, for Group No. 461, Wyoming.

UNITED STATES DEPARTMENT OF THE INTERIOR
BUREAU OF LAND MANAGEMENT

Cheyenne, Wyoming February 24, 1989

This plat is strictly conformable to the approved field notes, and the survey, having been correctly executed in accordance with the requirements of law and the regulations of this Bureau, is hereby accepted.

For the Director

Richard L. Oakes

Chief Cadastral Surveyor for Wyoming

Lat. 42° 41' 42.5" N.
Long. 107° 25' 36.9" W.
NAD 27

W.H.B.

1394 A

(19)

1896

44

TOWNSHIP No. 32 NORTH, RANGE No. 89 WEST of the 6th Principal MERIDIAN.

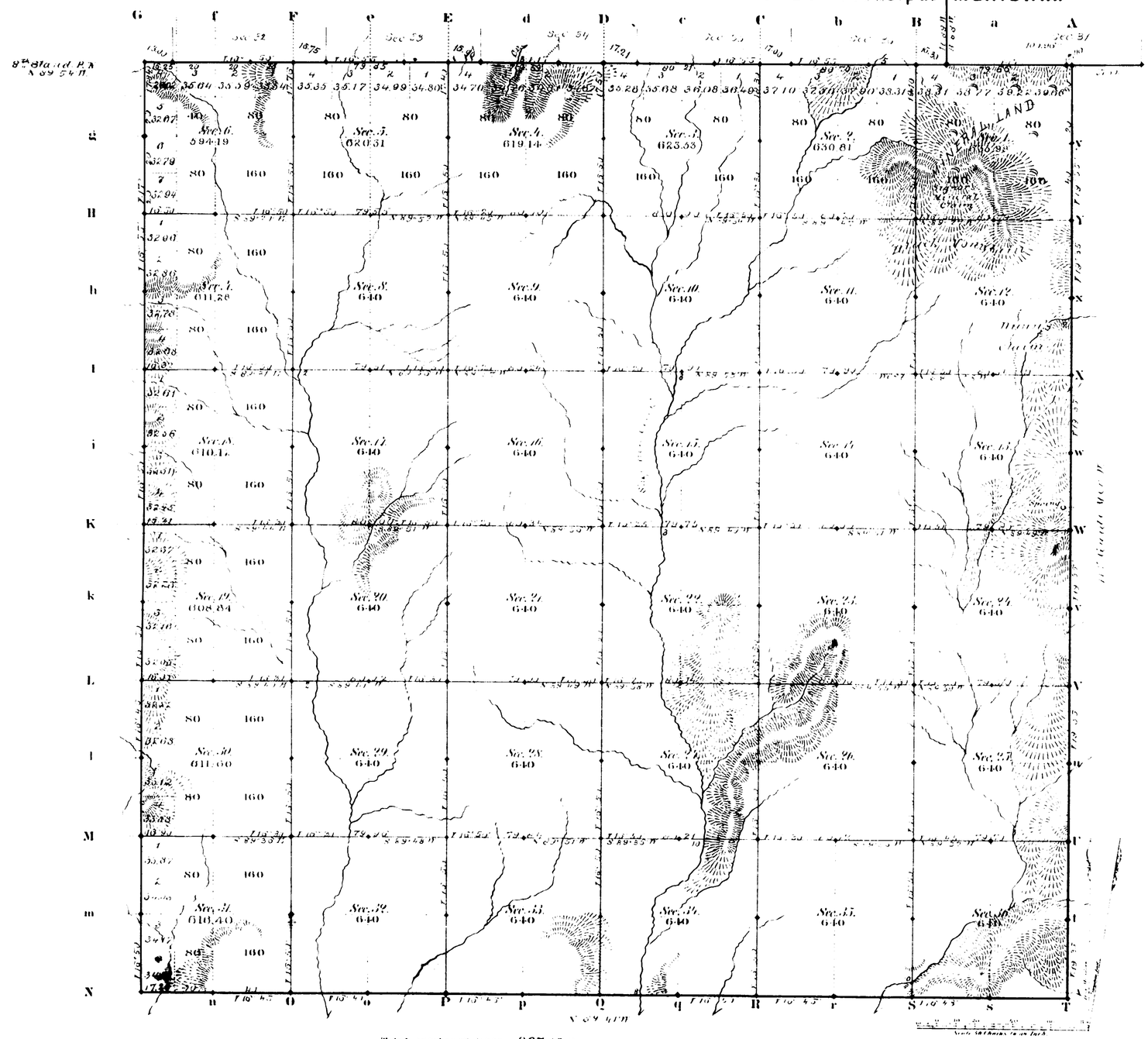

Total number of Acres 22782.20

Surveys Designated	By Whom Surveyed	Date of Contract	Amount of Surveys Mi.	Ch.	Lks.	When Surveyed	Magnetic Declination
6th Township lines	John L. Pronst	July 11 1882	11	75	34	Sept 8, 9, 1882	16 48 East
Subdivisions	" " "	" " "	59	52	16	Oct 10-15, 1882	15 50 "
Connections	" " "	" " "	1	34	15	" " "	
8th Stand. P.N.	" " "	" " "	5	76	36	Sept. 4, 1882	
11th Guide N.W.	Charles F. Honey	Jan. 12, 1882	6	00	00	Febr. 9, 1882	

The above Map of Township No. 32 North Range No. 89 West of the Sixth Principal Meridian Wyoming Territory is strictly conformable to the field notes of the survey thereof on file in this Office, which have been examined and approved.

Surveyor General's Office,
Cheyenne Wyoming
April 11th 1883

Edw. C. David
Sur. Gen.

A. Gast & Co. St. Louis Mo.

1394

32-89

(19)
Indexes

1910

52

EXTERIOR LINES.

SCALE 3 MILES TO 1 IN MAG. VAR EAST -

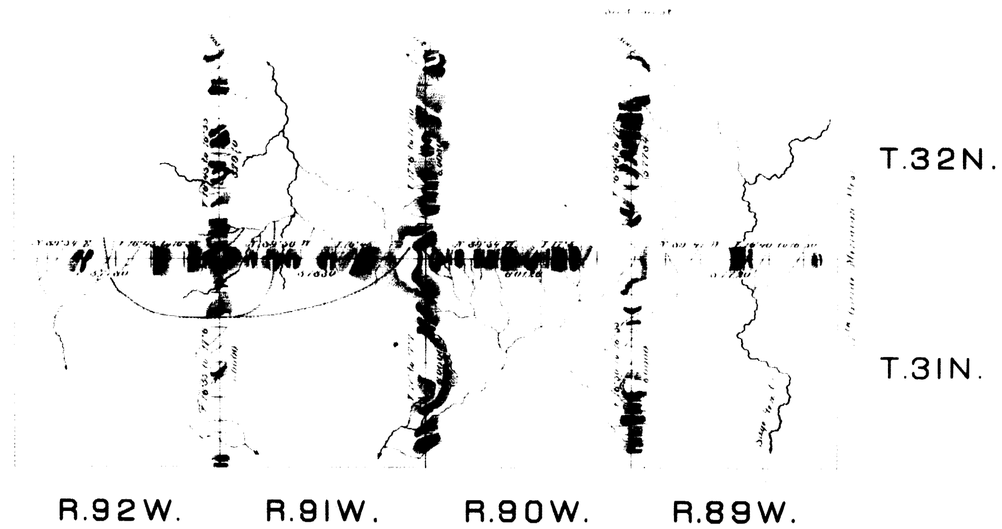

Surveys designated	By whom surveyed	Date of contract	Amt. of surveys			When surveyed
			Mis.	Chs.	Lks.	
Exterior lines	John L. Propst	July 11, 1882	39	72	30	Sept. 8 15. 1882
Connections	. .	.		34	35	. . .

I hereby certify that the above diagram of the Exterior lines of Tps No. 31 & 32 N. Rgs. 89, 90, 91 & 92 West of the 6th Principal Meridian, Wyoming Territory, is strictly conformable to the field notes of the survey thereof on file in this Office, which have been examined and approved.

Surveyor General's Office
Cheyenne Wyo. April 4th 1883

Edw. C. David
Surveyor General

1895

(16)

1438

18

11TH GUIDE MERIDIAN WEST.

In Townships 29 to 39 North inclusive, Ranges 86 & 89 West of the 6th Principal Meridian, Wyoming Territory

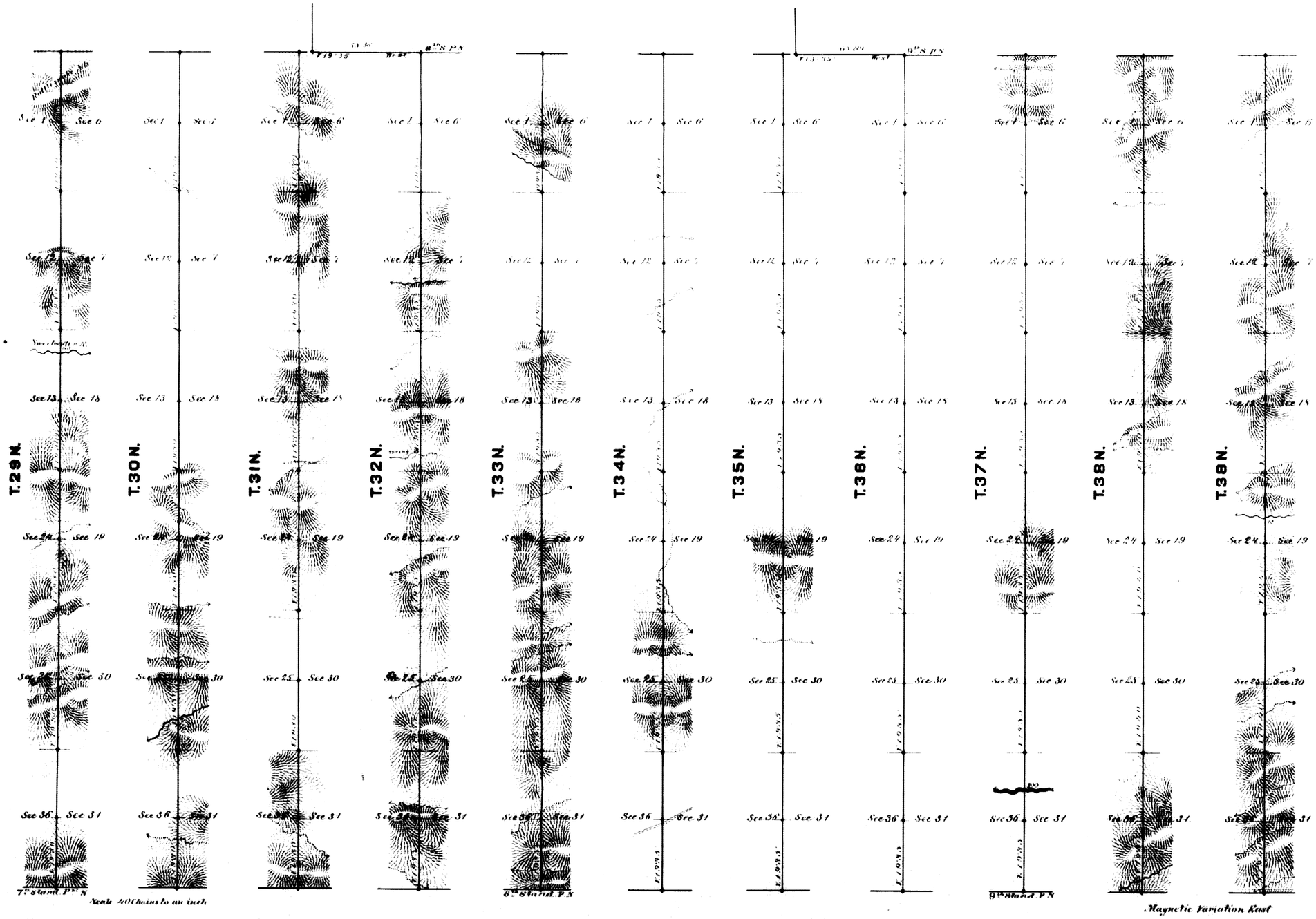

Scale 40 Chains to an inch

Surveys Designated	By Whom Surveyed	Date of Contract	Amount of Surveys			When Surveyed		
			Mls	Chs	Lks			
11th Guide Mer. West	Chas. A. Howey	Jan. 18th 1882	66	00	00	Feb. 6 to		1882
Connections	" " "	" " "	1	47	20	"	"	"

I hereby certify that the above diagram of the 11 Guide Meridian West, in Townships 29 to 39 inclusive, Ranges 86 to 89 West of the 6th Principal Meridian, Wyoming Territory, is strictly conformable to the field notes of the survey thereof on file in this Office which have been examined and

Approved
Surveyor General's Office
Cheyenne Wyoming
December 18th 1882.

Edw. C. David Sur. Gen.l

1059