(20)

2026

87

TOWNSHIP No. 33 NORTH, RANGE No. 79 WEST of the 6th Principal MERIDIAN.

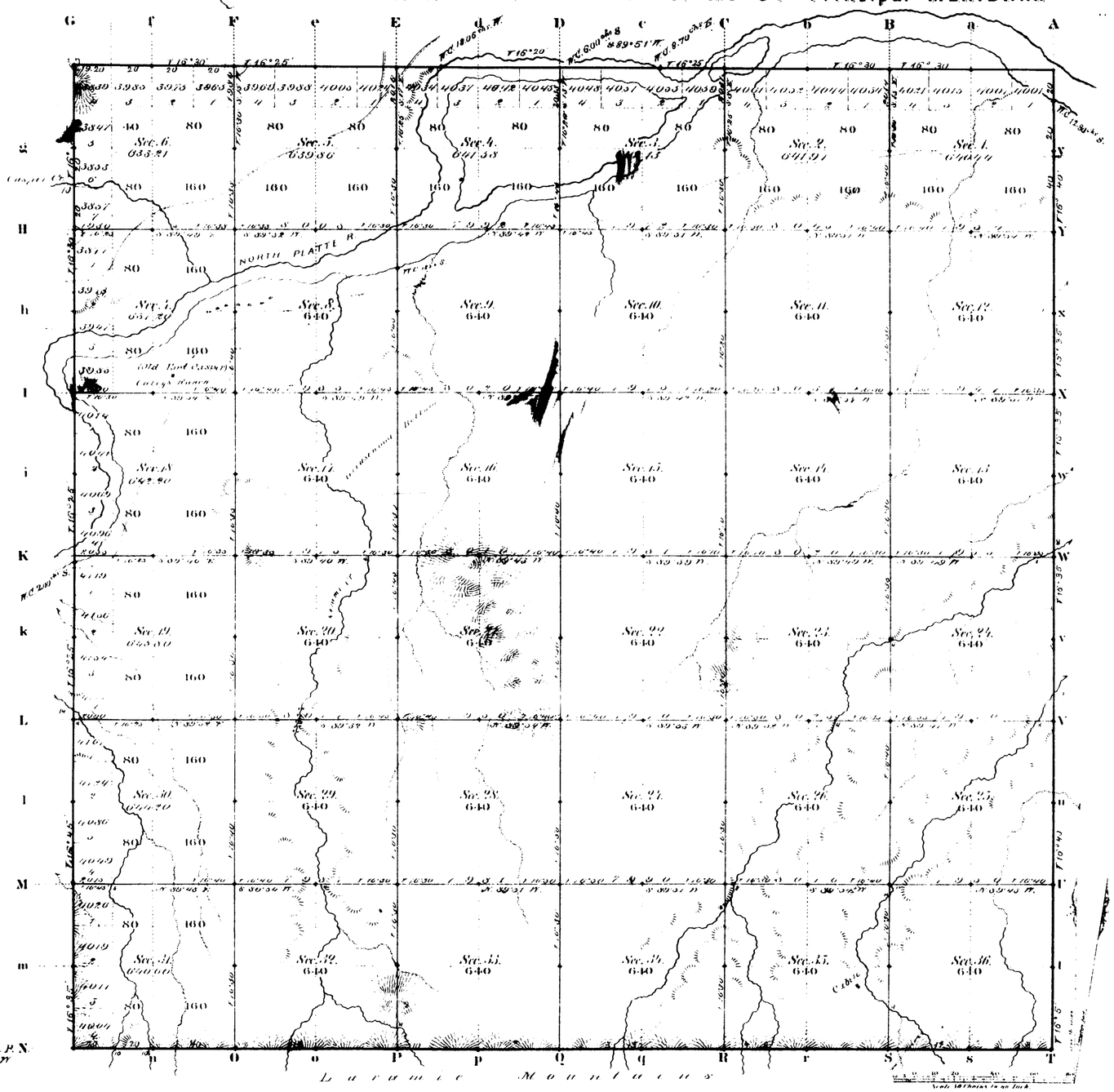

Total number of Acres 23049.73

Surveys Designated	By Whom Surveyed	Date of Contract	Amount of Surveys Mls	Chs	Lks	When Surveyed	Magnetic Declination
E. W. & N. Township lines	Wm. O. Owen	Sept. 20, 1881	17	79	20	Nov. 17, 23, 25, 1881	16° 32' East
Subdivisions		1881	59	78	90	Nov. 20 25, 1882	16° 30'
Connections							
8th Stand. P. N.	Downey & Grant	Aug. 12, 1880	6	10	00	Sept. 11 & 12, 1880	

The above Map of Township No. 33 North Range No. 79 West of the Sixth Principal Meridian Wyoming Territory is strictly conformable to the field notes of the survey thereof on file in this Office, which have been examined and approved.

Surveyor General's Office.
Cheyenne Wyoming
June 4th 1883

Edw. C. David
Sur. Genl.

A. Gast & Co. St. Louis Mo.

1475

33 - 79

(20) Indexed

2086

EXTERIOR LINES.

of Tps 33 to 36 inclusive, N., Rs 73 to 80 inclusive, W. of 6th P.M. Wyo. Ter.

SCALE, 3 MILES TO 1 INCH. MAGNETIC VAR. EAST

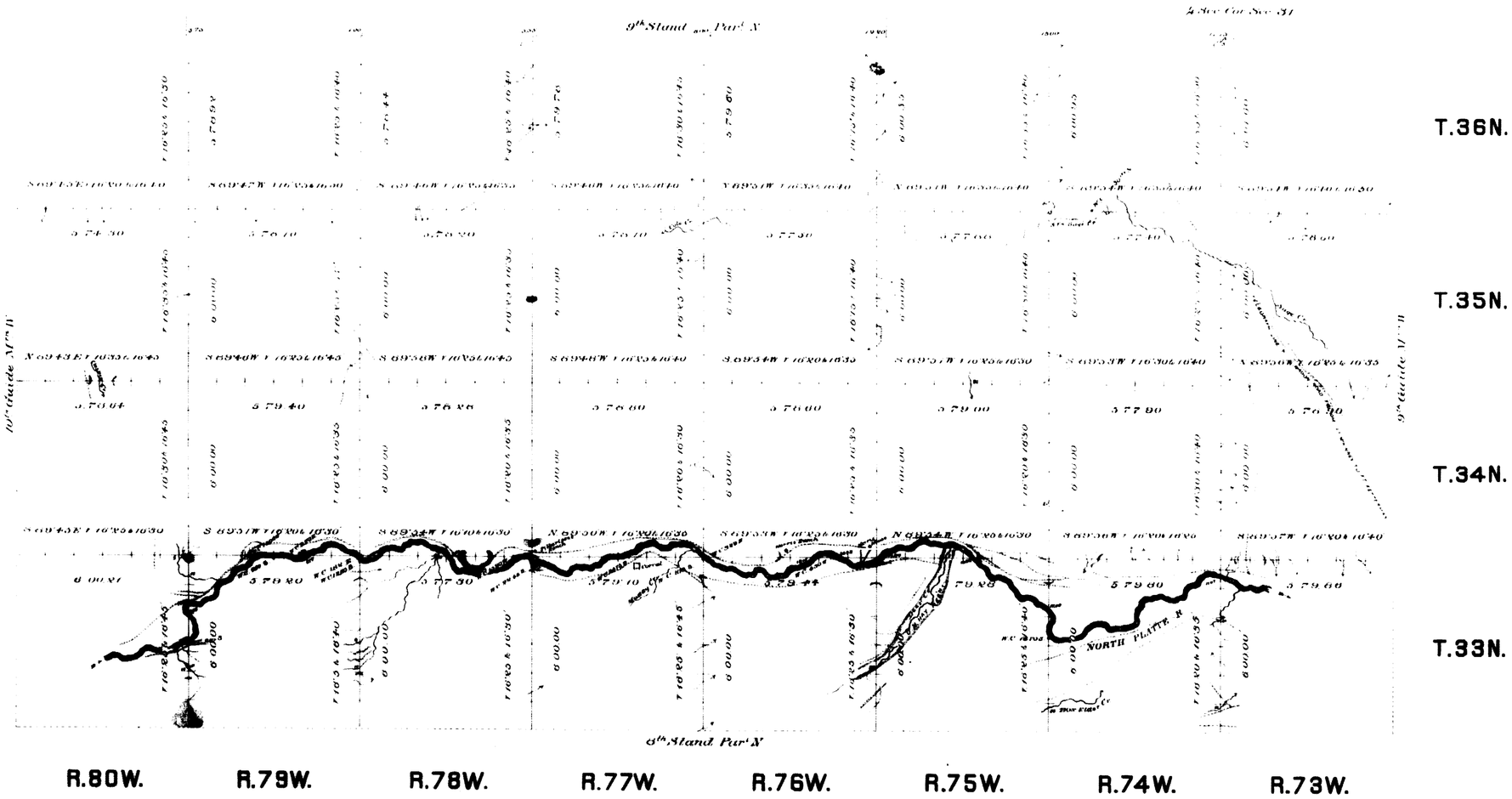

Surveys Designated	By Whom Surveyed	Date of Contract	Amount of Surveys	When Surveyed
Exterior lines	Wm O. Owen	Sep. 20th 1881	311 43 23	Oct. 18 Nov. 30th 1881
Connections	" " "	" " "	62 63	" " "

I hereby certify that the above diagram of the Exterior lines of Townships 33 to 36 inclusive, N., Ranges 73 to 80 inclusive, W. of the 6th Principal Meridian, Wyoming Territory, is strictly conformable to the field notes of the survey thereof on file in this Office, which have been examined and approved.

Surveyor General's Office,
Cheyenne Wyoming June 4th 1883 } Edw. C. David Sur. Genl.

1582

ORIGINAL

Accepted September 20, 1919.

RESURVEY
EIGHTH STANDARD PARALLEL NORTH

T. 33 N., R. 73 W.

T. 33 N., R. 74 W.

T. 33 N., R. 75 W.



T. 33 N., R. 76 W.

T. 33 N., R. 77 W.



T. 33 N., R. 78 W.

T. 33 N., R. 79 W

T. 33 N., R. 80 W.

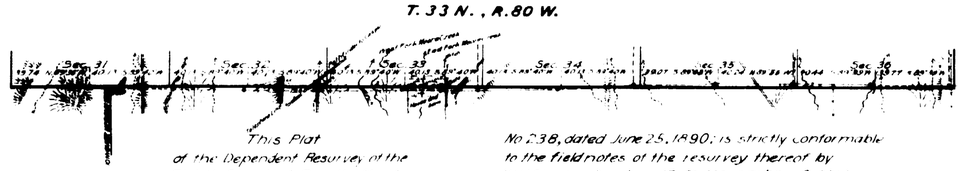

This Plat
of the Dependent Resurvey of the
Eighth Standard Parallel North
through Ranges 73, 74, 75, 76, 77, 78, 79 and 80
West of the Sixth Principal Meridian, Wyoming,
which is a restoration of the original survey thereof, executed by Downey and Grant under Contract No. 109, dated August 12, 1880, and shows the position in relation to same of the obliterated survey of said standard parallel, executed by W.O. Owen, under Contract No. 238, dated June 25, 1890, is strictly conformable to the field notes of the resurvey thereof by W.H. Clark, October 15 to November 6, 1913, executed under instructions dated April 25, 1917
Group 5
which have been examined, approved and filed in this office
U.S. Surveyor General's Office,
Cheyenne, Wyoming,
February 15, 1918

Charles L. Decker
U.S. Surveyor General

R.M.T.

Indexed 4347

EXTERIOR LINES

Scale 1 inch = 2 miles. Mag. Var. East.

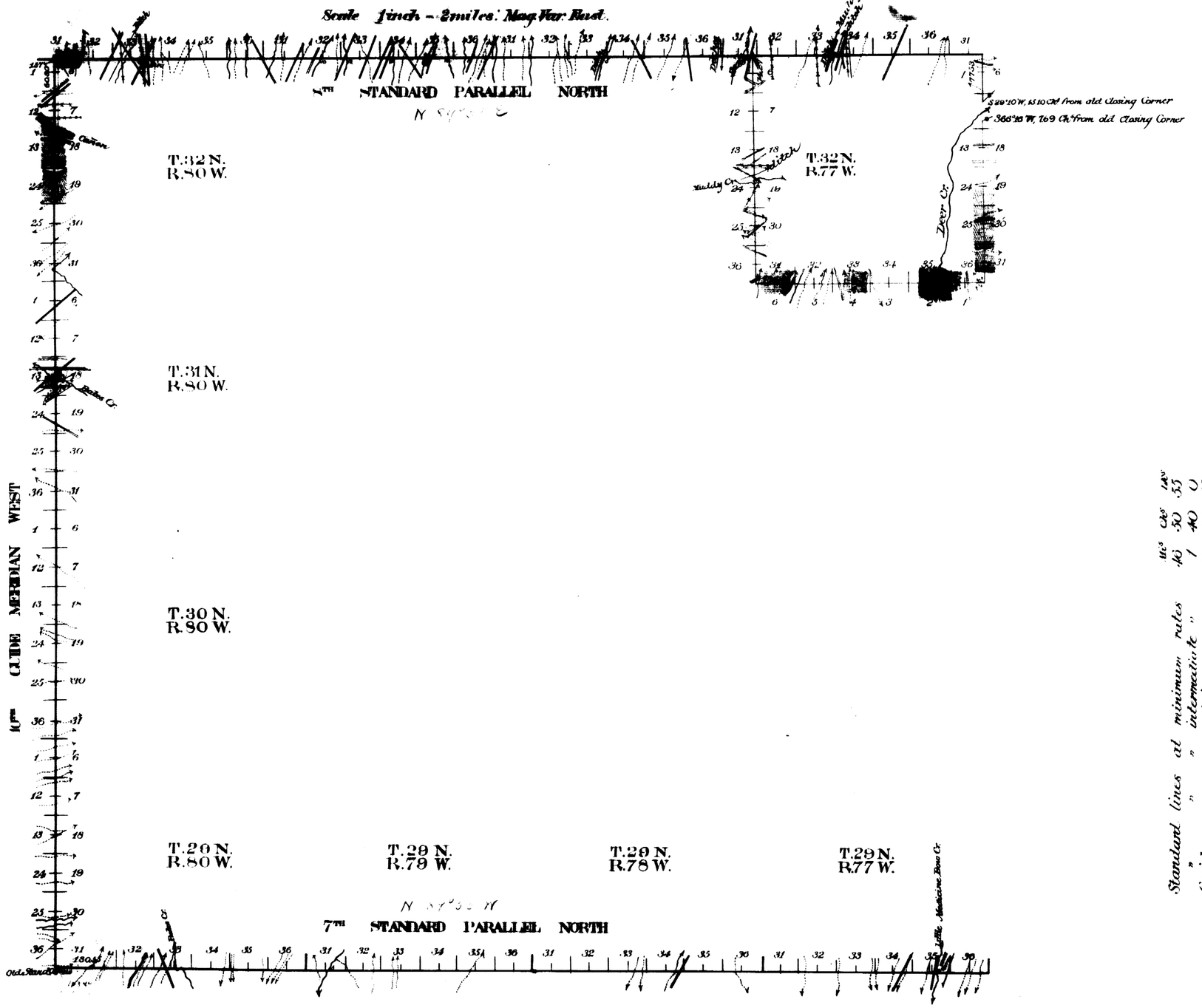

		Mi	Chs	Lks
Standard lines at minimum rates		46	50	55
" " " intermediate "		1	40	0
Guide " " minimum "		18	24	15
" " " intermediate "		5	36	15
Exterior " " minimum "		3	11	27
" " " intermediate "		3	61	0
Connection " " minimum "			40	14

Surveys Designated	By Whom Surveyed	Date of Contract 238	Amount of Surveys Mi	Chs	Lks	Date of Survey	Magnetic Declin'n
Exterior Lines	Wm O Owen	June 25, ~~1891~~ 1890	11	72	27	July 5 6, 1891	15° 30' East
7th Stand. Par	" " "	" " "	24	50	55	June 3 6, "	16° 05' "
8th Stand. Par	" " "	" " "	23	40	00	" 11 14 "	15° 48' "
10th Guide Mer	" " "	" " "	23	60	30	" 8 10 "	16° 10' "
Connections	" " "	" " "		40	14		

I hereby certify that the above diagram of the 7th Standard Parallel North in Ranges 77, 78, 79 and 80 West, The 8th Standard Parallel North in Ranges 77, 78, 79 and 80 West, The 10th Guide Meridian West in Townships 29, 30, 31 and 32 North, and the Exterior lines of Township 32 North, Range 77 West of the 6th Principal Meridian in Wyoming, is strictly conformable to the field notes of the survey thereof on file in this office which have been examined and approved.

Surveyor Generals Office
Cheyenne, Wyoming. Dec. [illegible], 189[illegible]

Wm A. Richards
Surveyor General

2509

(11) Indexed

698

8TH STANDARD PARALLEL NORTH

from the 9th to the 10th Guide Meridian West, between Townships 32 and 33 North.

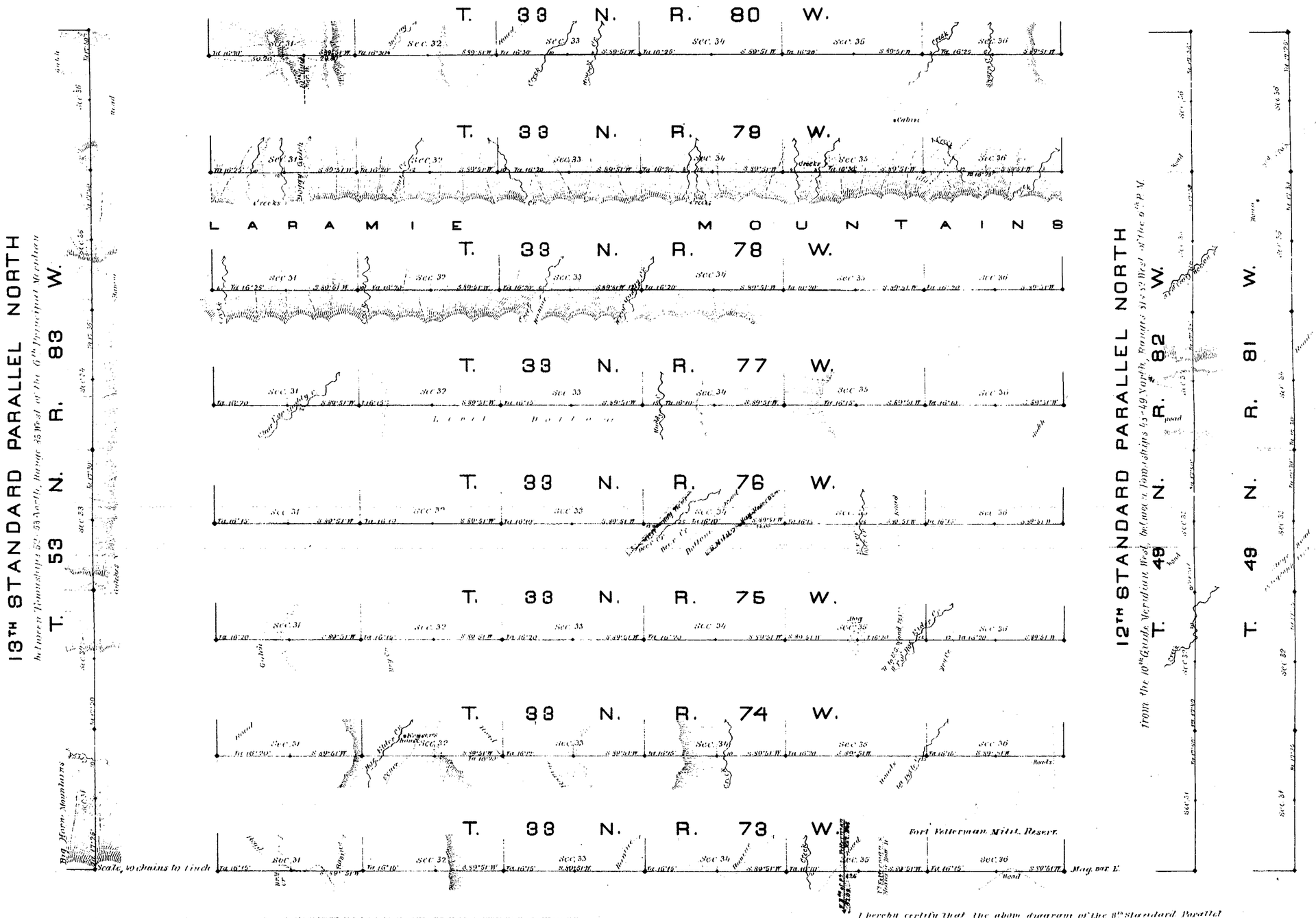

Surveys Designated	By whom surveyed	Date of contract	Amount of surveys			When surveyed
			mls	chs	lks	
8th 12th & 13th St. Par. N.	Romney & Grant	Aug. 12, 1880	66	0	0	Sept. & Oct. 1880

I hereby certify that the above diagram of the 8th Standard Parallel North, from the 9th to the 10th Guide Mer. W. betw. Tns 32 & 33 N., Rgs 73 to 80 W. Ill., closing; the 12th Standd Paral North, from the 10th Guide Mer. West, betw. Tns 48 & 49 N., Ranges 81 & 82 West, and the 13th Standd Parl North, betw. Tns 52 & 53 N., Range 83 West of the 6th Princl Meridian, Wyo. Ter. is strictly conformable to the field notes of the survey thereof on file in this office which have been examined and approved.

Surveyor General's Office

Cheyenne, Wyo. March 12, 1881.

Edw. C. David

Surveyor General.