6023

ORIGINAL

# TOWNSHIP No. 33 NORTH, RANGE No. 80 WEST OF THE SIXTH PRINCIPAL MERIDIAN, WYOMING.

## DEPENDENT RESURVEY AND SUBDIVISION OF CERTAIN SECTIONS

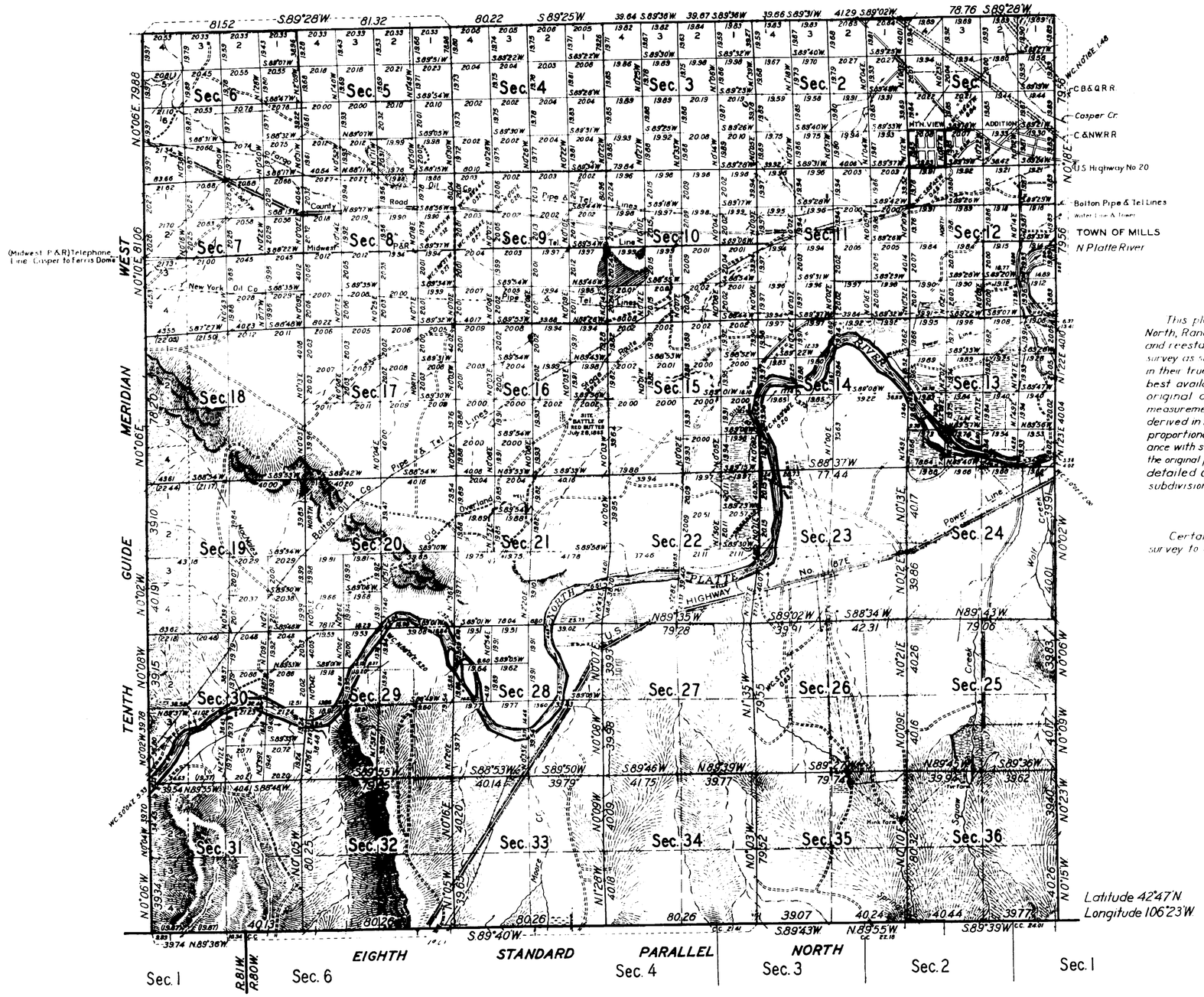


This plat of the resurvey of Township No. 33 North, Range No. 80 West, delineates a retracement and reestablishment of the lines of the original survey as shown upon the plat approved June 4, 1883, in their true original position according to the best available evidence of the position of the original corners; all differences between the measurements shown on the original plat and those derived in the retracement have been distributed proportionally between accepted corners in accordance with surveying rules; reference will be made to the original plat for the showing of the areas and more detailed descriptions of the various smaller subdivisions.

Certain sections have been subdivided by survey to accommodate the Bureau of Reclamation.

SCALE: 40 CHAINS TO AN INCH

AREA RESURVEYED: 23,075.82 ACRES

| LINES DESIGNATED | BY WHOM SURVEYED | GROUP | | MILEAGE | | WHEN SURVEYED | |
|---|---|---|---|---|---|---|---|
| | | No. | DATE | MLS. | CHS. | BEGUN | COMPLETED |
| EXTERIOR | Marvin J. Lytle | 131 | Dec. 12, 1933 | 17 | 77.32 | Dec. 12, 1933. | Mar. 27, 1934. |
| SUBDIVISIONAL | " | " | " | 175 | 60.51 | " | " |
| MEANDER | " | " | " | 23 | 23.33 | " | " |
| SOUTH BDY. | W.H. Clark | 5 | Apr. 25, 1911. | 6 | 0.17 | Nov. 6, 1914. | Nov. 6, 1914. |

Office of U.S. Supervisor of Surveys

Denver, Colorado, April 4, 1935.

The above plat of Township No. 33 North, Range No. 80 West of the Sixth Principal Meridian, Wyoming is strictly conformable to the field notes of the resurvey thereof which have been examined and approved.

U.S. Supervisor of Surveys

DEPARTMENT OF THE INTERIOR
GENERAL LAND OFFICE

Washington, D.C., May 23, 1935.

The resurvey represented by this plat having been correctly executed in accordance with the requirements of law and the regulations of this office, is hereby accepted.

Assistant Commissioner.

R.C.M.

1511-A

33 - 80

(20)

2064

85

# TOWNSHIP No 33 NORTH, RANGE No 80 WEST of the 6th Principal MERIDIAN.

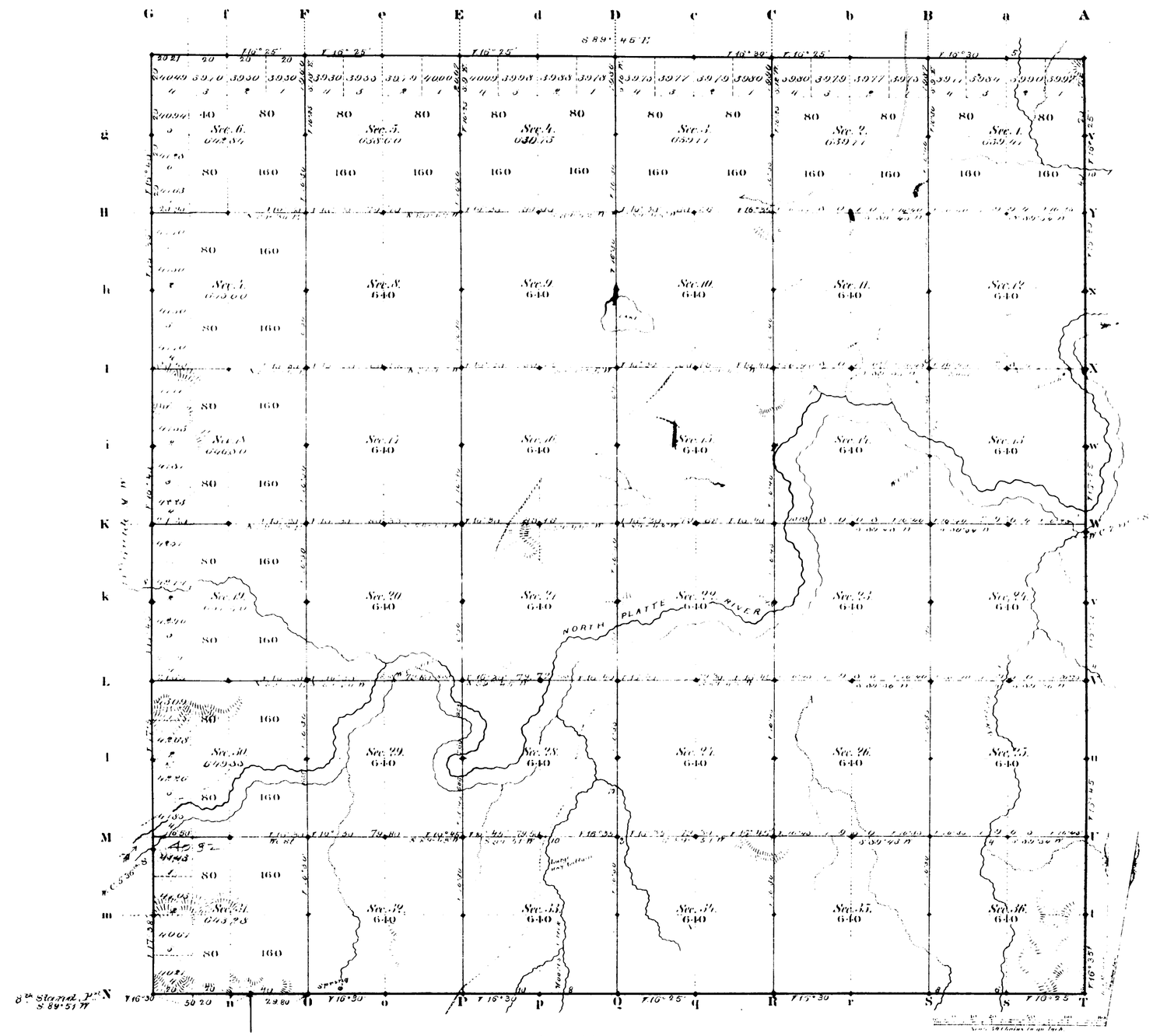


Total number of Acres. 2307582

| Surveys Designated | By Whom Surveyed | Date of Contract | Amount of Surveys Mi. | Ch. | Lks. | When Surveyed | Magnetic Declination |
|---|---|---|---|---|---|---|---|
| E & N Township lines | Wm O. Owen | Sept. 20 1881 | 12 | 00 | 21 | Nov. 23, 25, 1881 | 16° 28' East |
| Subdivisions | " " " | " " " | 39 | 69 | 77 | Nov. 13, 18, 1882 | 15° 35' " |
| Connections | | | | | | | |
| 10th Guide M W | Barney & Grant | Aug 12 1880 | 6 | 00 | 00 | Sept. 13, 1880 | |
| 8th Stand P N | " " " | " " " | 6 | 00 | 00 | Sept. 12, 1880 | |

The above Map of Township No 33 North Range No 80 West of the Sixth Principal Meridian Wyoming Territory is strictly conformable to the field notes of the survey thereof on file in this Office, which have been examined and approved

Surveyor General's Office,
Cheyenne Wyoming
June 4th 1883

Edw. C. David
Sur. Genl.

A. Gast & Co. St. Louis

1511

33 - 80

(20) Indexed

2086



# EXTERIOR LINES.

of Tp's 33 to 36 inclusive, N., R's 73 to 80 inclusive, W. of 6th P.M. Wyo. Ter.

SCALE, 3 MILES TO 1 INCH. MAGNETIC VAR. EAST

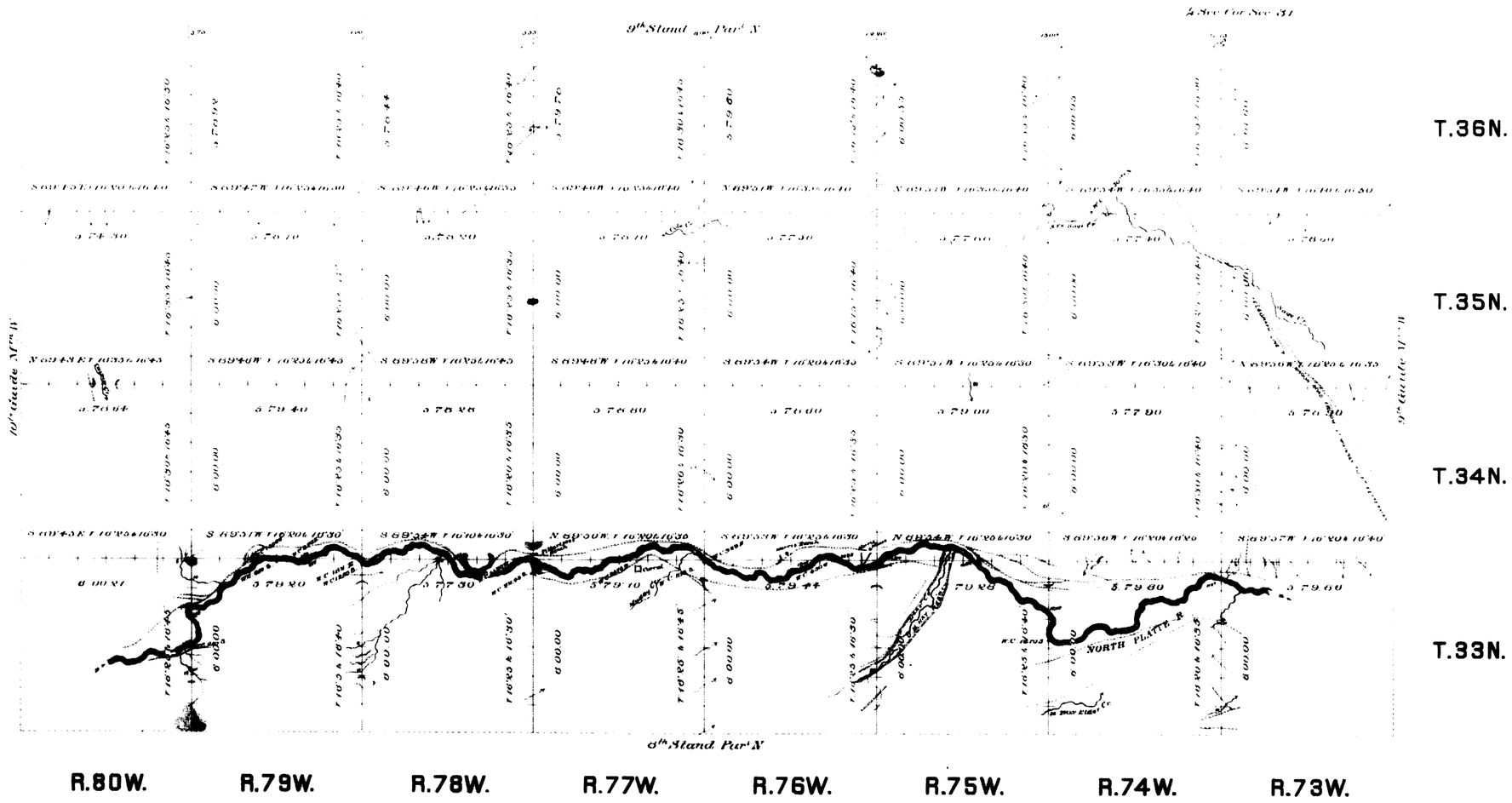


| Surveys Designated | By Whom Surveyed | Date of Contract | Amount of Surveys | When Surveyed |
|---|---|---|---|---|
| Exterior lines | Wm O. Owen | Sep. 20th 1881 | 311 43 23 | Oct. 18 Nov. 30th 1881 |
| Connections | " " " | " " " | 62 63 | " " " |

I hereby certify that the above diagram of the Exterior lines of Townships 33 to 36 inclusive, N., Ranges 73 to 80 inclusive, W. of the 6th Principal Meridian, Wyoming Territory, is strictly conformable to the field notes of the survey thereof on file in this Office, which have been examined and approved.

Surveyor General's Office,
Cheyenne Wyoming June 4th 1883 } Edw. C. David Sur. Genl.

1582

ORIGINAL

Accepted September 20, 1919.

# RESURVEY
# EIGHTH STANDARD PARALLEL NORTH

BY W. H. CLARK, OCTOBER 15 - NOVEMBER 6, 1914

T. 33 N., R. 73 W.




T. 33 N., R. 74 W.



T. 33 N., R. 75 W.



T. 33 N., R. 76 W.

T. 33 N., R. 77 W.



T. 33 N., R. 78 W.

T. 33 N., R. 79 W

T. 33 N., R. 80 W.




This Plat
of the Dependent Resurvey of the
Eighth Standard Parallel North
through Ranges 73, 74, 75, 76, 77, 78, 79 and 80
West of the Sixth Principal Meridian, Wyoming,
which is a restoration of the original survey thereof, executed by Downey and Grant under Contract No. 109, dated August 12, 1880, and shows the position in relation to same of the obliterated survey of said standard parallel, executed by W. O. Owen, under Contract No. 238, dated June 25, 1890, is strictly conformable to the field notes of the resurvey thereof by W. H. Clark, October 15 to November 6, 1914 executed under instructions dated April 25, 1911
Group 5
which have been examined, approved and filed in this office
U.S. Surveyor General's Office,
Cheyenne, Wyoming,
February 15, 1916

Charles L. Decker
U.S. Surveyor General

A.M.T.

Indexed 4347

# EXTERIOR LINES

Scale 1 inch = 2 miles. Mag. Var. East.

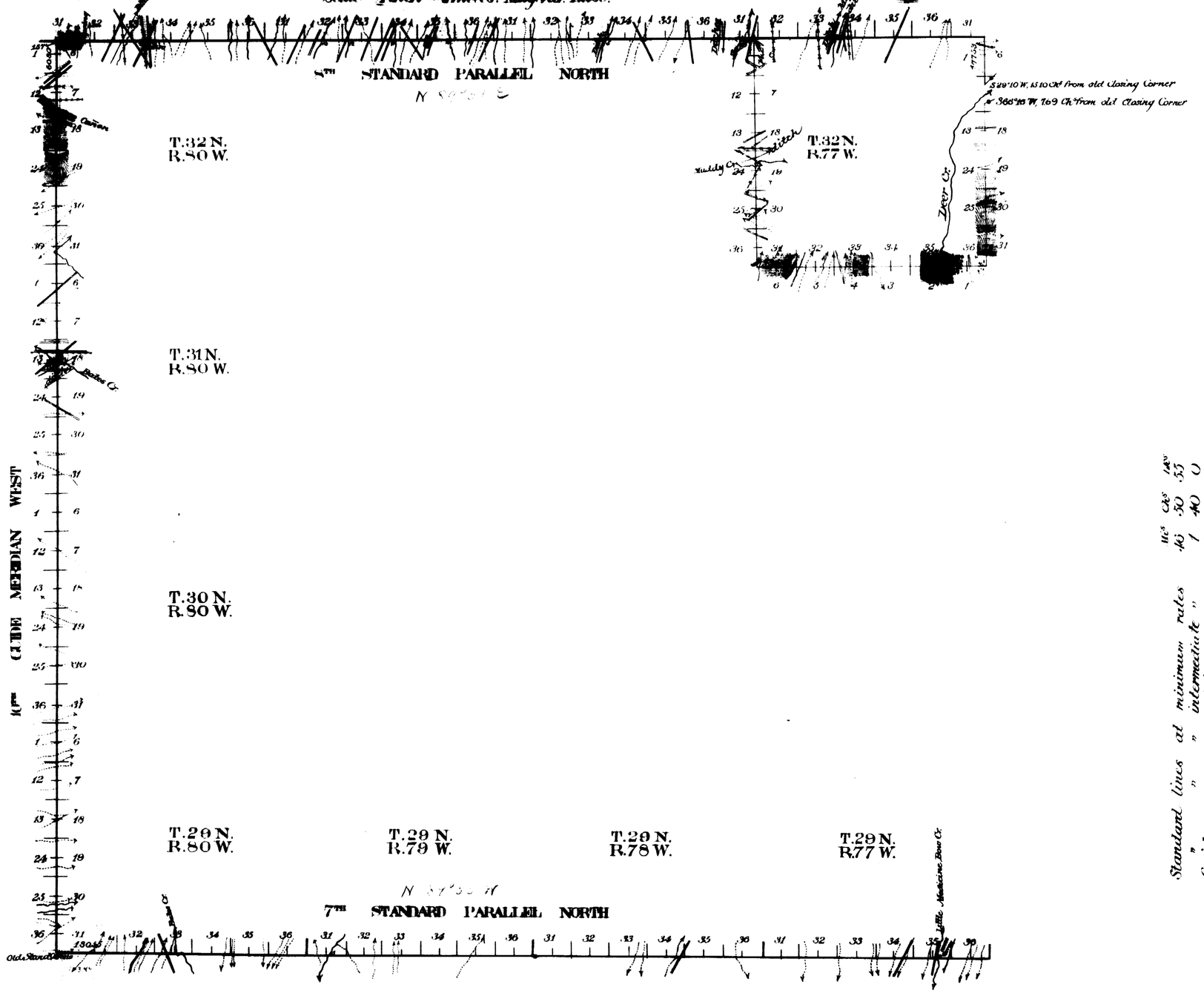


| | | | | | | | |
|---|---|---|---|---|---|---|---|
| Standard lines at minimum rates | | | | Mls | Chs | Lks | |
| " " " intermediate " | | | | 46 | 50 | 55 | |
| Guide " " minimum " | | | | 1 | 40 | 0 | |
| " " " intermediate " | | | | 18 | 24 | 15 | |
| Exterior " " minimum " | | | | 5 | 36 | 15 | |
| " " " intermediate " | | | | 9 | 11 | 27 | |
| Connection " " minimum " | | | | 3 | 61 | 0 | |
| | | | | | 40 | 14 | |

I hereby certify that the above diagram of the 7th Standard Parallel North in Ranges 77, 78, 79 and 80 West, The 8th Standard Parallel North in Ranges 77, 78, 79 and 80 West, The 10th Guide Meridian West in Townships 29, 30, 31 and 32 North, and the Exterior lines of Township 32 North, Range 77 West of the 6th Principal Meridian in Wyoming, is strictly conformable to the field notes of the survey thereof on file in this office which have been examined and approved.

Surveyor Generals Office
Cheyenne, Wyoming. Dec. [illegible], 1891

Wm A. Richards
Surveyor General

| Surveys Designated | By Whom Surveyed | Date of Contract 238 | Amount of Surveys Mls | Chs | Lks | Date of Survey | Magnetic Declin'n |
|---|---|---|---|---|---|---|---|
| Exterior Lines | Wm O Owen | June 25, ~~1891~~ 1890 | 11 | 72 | 27 | July 5-6, 1891 | 15°30' East |
| 7th Stand. Par | " " " | " " " | 24 | 50 | 55 | June 3-6, " | 16°05' " |
| 8th Stand. Par | " " " | " " " | 23 | 40 | 00 | " 11-14 " | 15°48' " |
| 10th Guide Mer. | " " " | " " " | 23 | 60 | 30 | " 8-10 " | 16°10' " |
| Connections | " " " | " " " | | 40 | 14 | | |

2509

(11)

Indexed

696

6:

# 10TH GUIDE MERIDIAN WEST

*From the 8th to the 10th Stand.d Par.l North, betw. Ranges 80 & 81 West, of the 6th Principal Meridian.*

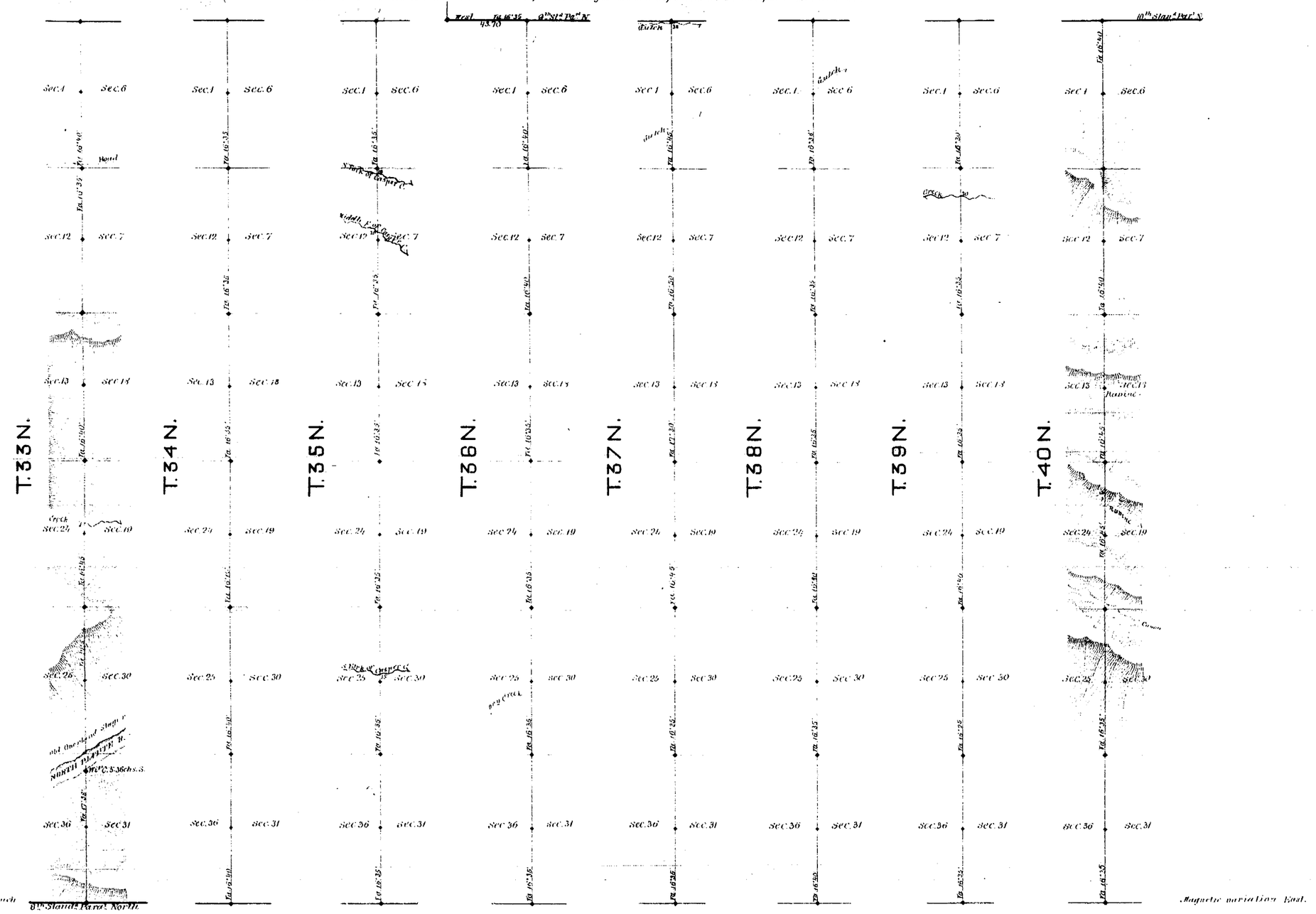


| Surveys Designated. | By whom surveyed. | Date of contract. | Amount of surveys. | | | When surveyed. |
|---|---|---|---|---|---|---|
| | | | mls. | chs. | lks. | |
| 10th Guide, Mer.d West | Downey & Grant | August 12, 1880 | 98. | 00. | 00. | Septbr. 1880 |
| Connections | " | " | 3. | 43. | 70. | " |

I hereby certify that the above diagram of the 10th Guide Meridian West of the 6th Principal Mer. from the 8th to the 10th Standard Parallel N. in Wyo. Ter. is strictly conformable to the field notes of the survey thereof on file in this office, which have been examined and approved.

Surveyor General's Office
Cheyenne, Wyo. March 12th 1881.

Edw. C. David
" surveyor general.

# 8TH STANDARD PARALLEL NORTH

*from the 9th to the 10th Guide Meridian West, between Townships 32 and 33 North.*

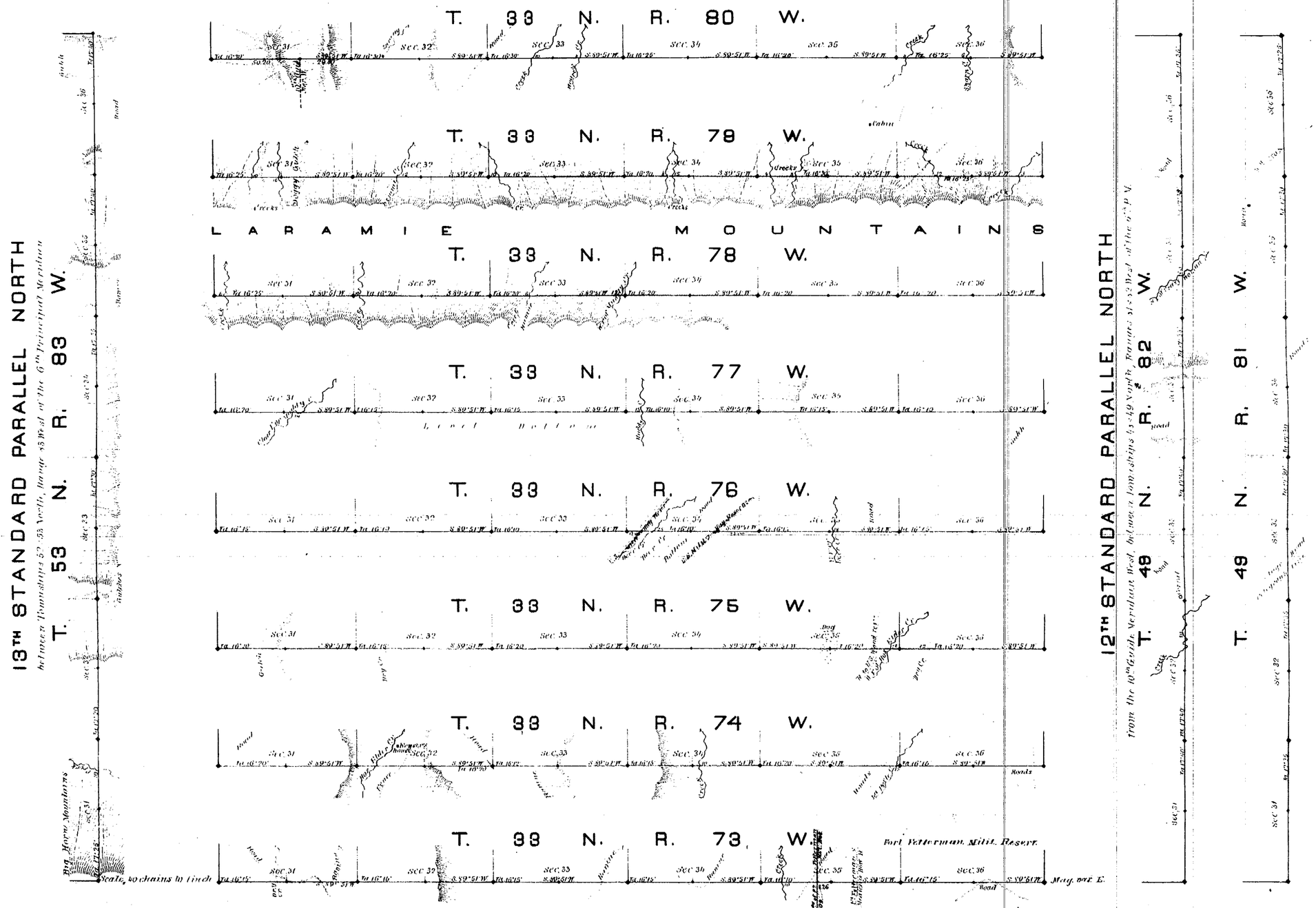


| Surveys Designated | By whom surveyed | Date of contract | Amount of surveys | | | When surveyed |
|---|---|---|---|---|---|---|
| | | | mls | chs | lks | |
| 8th 12th & 13th St. Par. N. | Downey & Grant | Aug. 12, 1880 | 66 | 0 | 0 | Sept. & Oct. 1880 |

I hereby certify that the above diagram of the 8th Standard Parallel North, from the 9th to the 10th Guide Mer. W. betw. Tns 32 & 33 N., Rgs 73 to 80 W. inclusive; the 12th Stand. Paral. North, from the 10th Guide Mer. West, betw. Tns 48 & 49 N., Ranges 81 & 82 West, and the 13th Stand. Par. North, betw. Tns 52 & 53 N., Range 83 West of the 6th Princ. Meridian, Wyo. Ter. is strictly conformable to the field notes of the survey thereof on file in this office which have been examined and approved.

Surveyor General's Office

Cheyenne, Wyo. March 22, 1881.

Edw. C. David

Surveyor General