6024

ORIGINAL

TOWNSHIP № 33 NORTH, RANGE № 81 WEST OF THE SIXTH PRINCIPAL MERIDIAN, WYOMING.

DEPENDENT RESURVEY AND SUBDIVISION OF CERTAIN SECTIONS

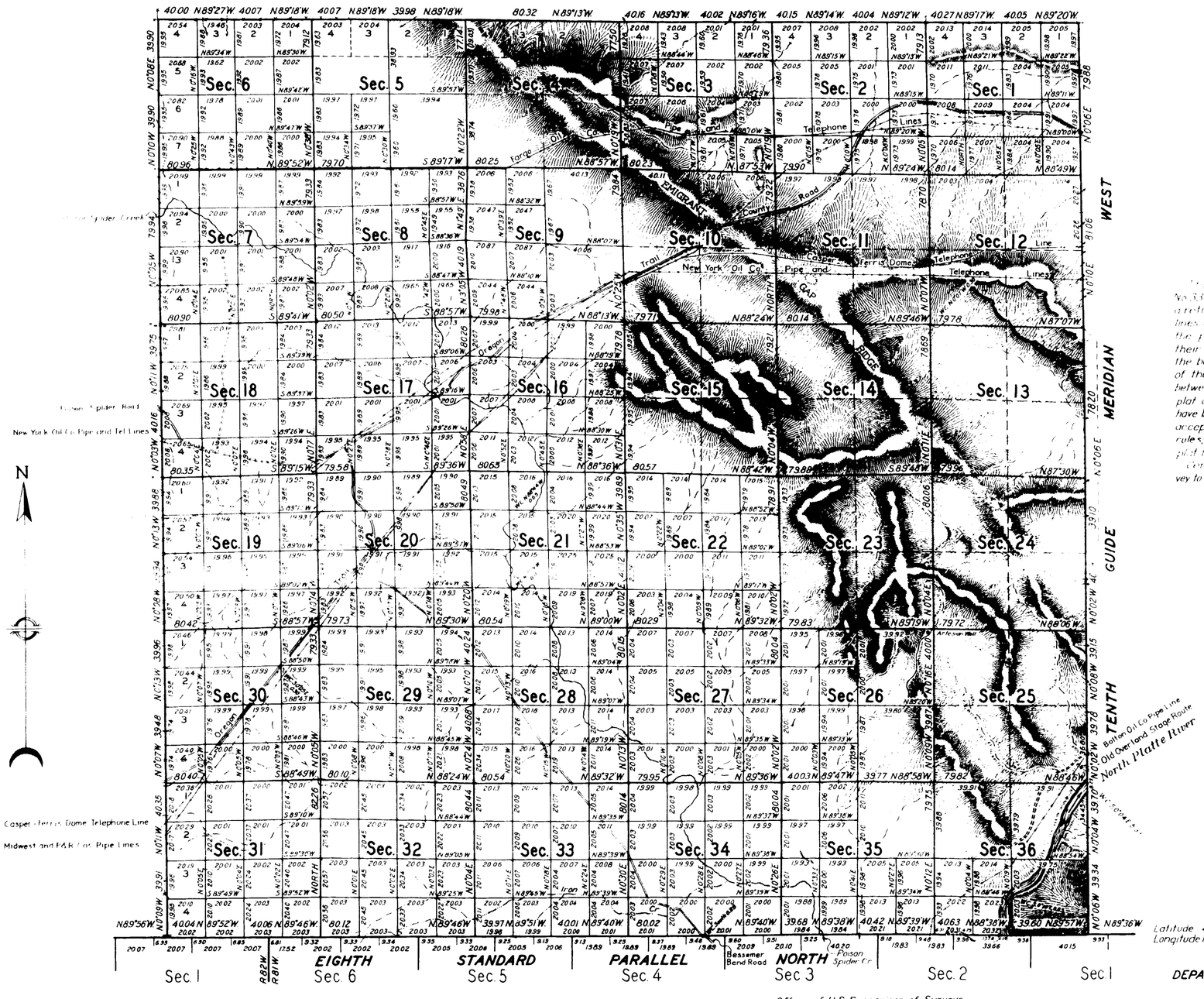

This plat of the resurvey of Township No. 33 North, Range No. 81 West, delineates a retracement and reestablishment of the lines of the original survey as shown upon the plat approved February 23, 1883, in their true original position according to the best available evidence of the position of the original corners, all differences between the measurements shown on the original plat and those derived in the retracement have been distributed proportionally between accepted corners in accordance with surveying rules; reference will be made to the original plat for the showing of areas.

Certain sections have been subdivided by survey to accommodate the Bureau of Reclamation.

SCALE: 40 CHAINS TO AN INCH

AREA RESURVEYED. 23.069.09 ACRES

LINES DESIGNATED	BY WHOM SURVEYED	GROUP		MILEAGE		WHEN SURVEYED	
		№	DATE	MLS.	CHS.	BEGUN	COMPLETED
EXTERIOR	M.J. Lytle, R.C. MacDonald W.L. Brown, Bruce Young	131	Dec. 12, 1933	23	77.25	Dec. 12, 1933	May 16, 1934
SUBDIVISIONAL	M.D. King, Lad Klohs, R.C. MacDonald W.L. Brown, V.H. Knisely, W.F. Purvis	"	"	203	76.77	Mar 28, 1934	May 16, 1934

Office of U.S. Supervisor of Surveys
Denver, Colorado, May 24, 1935

The above plat of Township No. 33 North, Range No. 81 West of the Sixth Principal Meridian, Wyoming, is strictly conformable to the field notes of the resurvey thereof which have been examined and approved.

Timothy Johnson
U.S. Supervisor of Surveys

DEPARTMENT OF THE INTERIOR
GENERAL LAND OFFICE

Washington, D.C., June 18, 1935

The resurvey represented by this plat having been correctly executed in accordance with the requirements of law and the regulations of this office is hereby accepted

Antoinette Funk
Assistant Commissioner

1240-A

33 - 81

(18)

2

accession no. 1718

TOWNSHIP No. 33 NORTH. RANGE No. 81 WEST of the 6th Principal MERIDIAN.

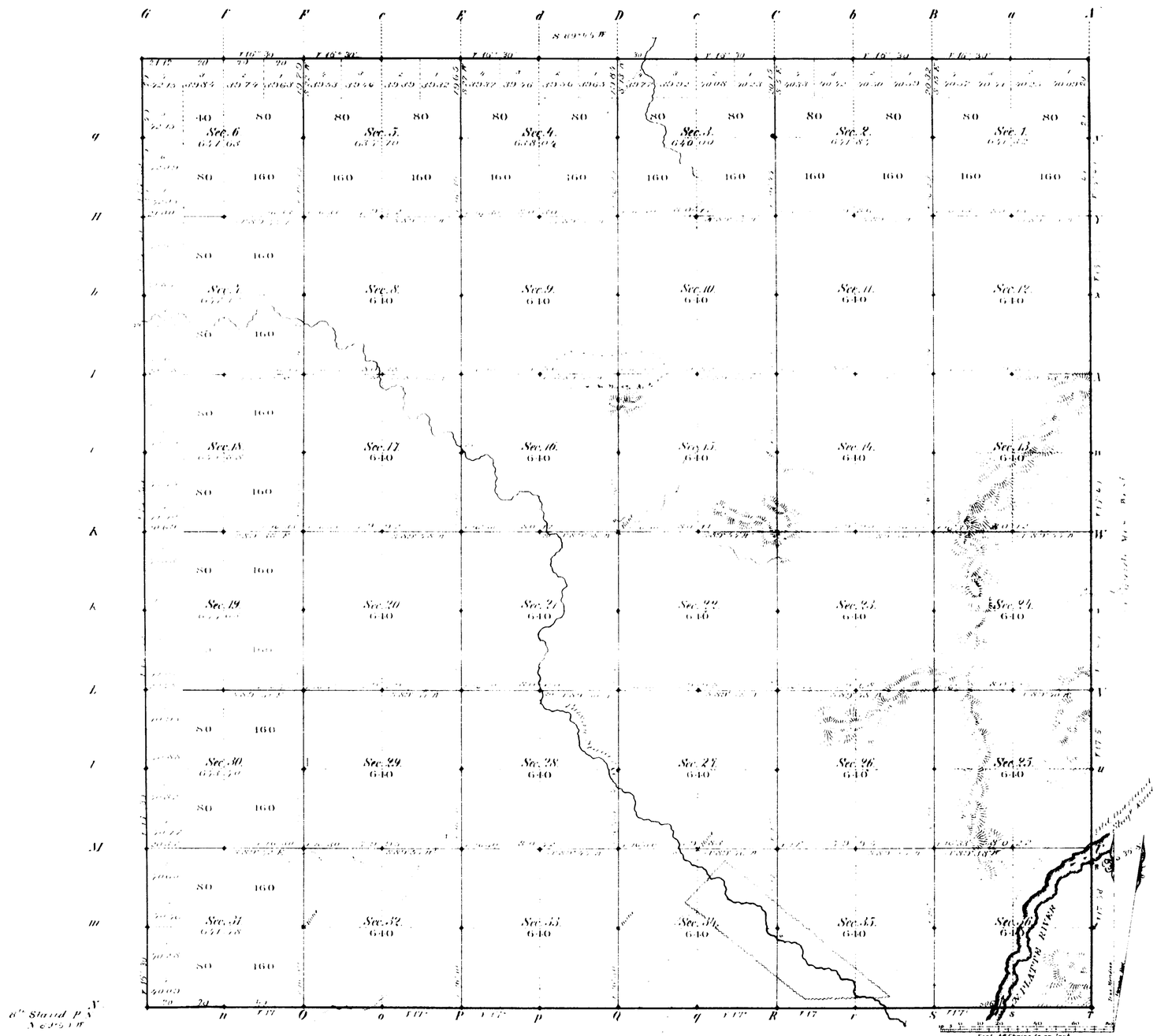

Total number of Acres 23069.09

Surveys Designated	By Whom Surveyed	Date of Contract	Amount of Surveys Mls	Chs	Lks	When Surveyed	Magnetic Declination
W & N Township lines	F. O. Sawtle	May 15, 1882	12	01	12	June 16 & 12, 1882	16° 55' East
Subdivisions	J. H. McCarthy	" " "	60	4	26	Oct 16 21, 1882	16° 50' "
Connections							
8th Stand P.N.	Wm. O. Owens	Febr. 4, 1882	6	00	00	Febr. 16, 1882	
10th Guide M.W.	Bonney & Grant	Aug. 12, 1880	6	00	00	Sept 13, 1880	

The above Map of Township No. 33 North Range No. 81 West of the Sixth Principal Meridian Wyoming Territory is strictly conformable to the field notes of the survey thereof on file in this Office, which have been examined and approved.

Surveyor General's Office,
Cheyenne Wyoming
February 23rd, 1883

Edw. C. David
Sur. Genl.

A. Gast & Co. St. Louis Mo.

1240

33 - 81

(11.)

Indexed

696

6:

10TH GUIDE MERIDIAN WEST

From the 8th to the 10th Stand.d Par.l North, betw. Ranges 80 & 81 West, of the 6th Principal Meridian.

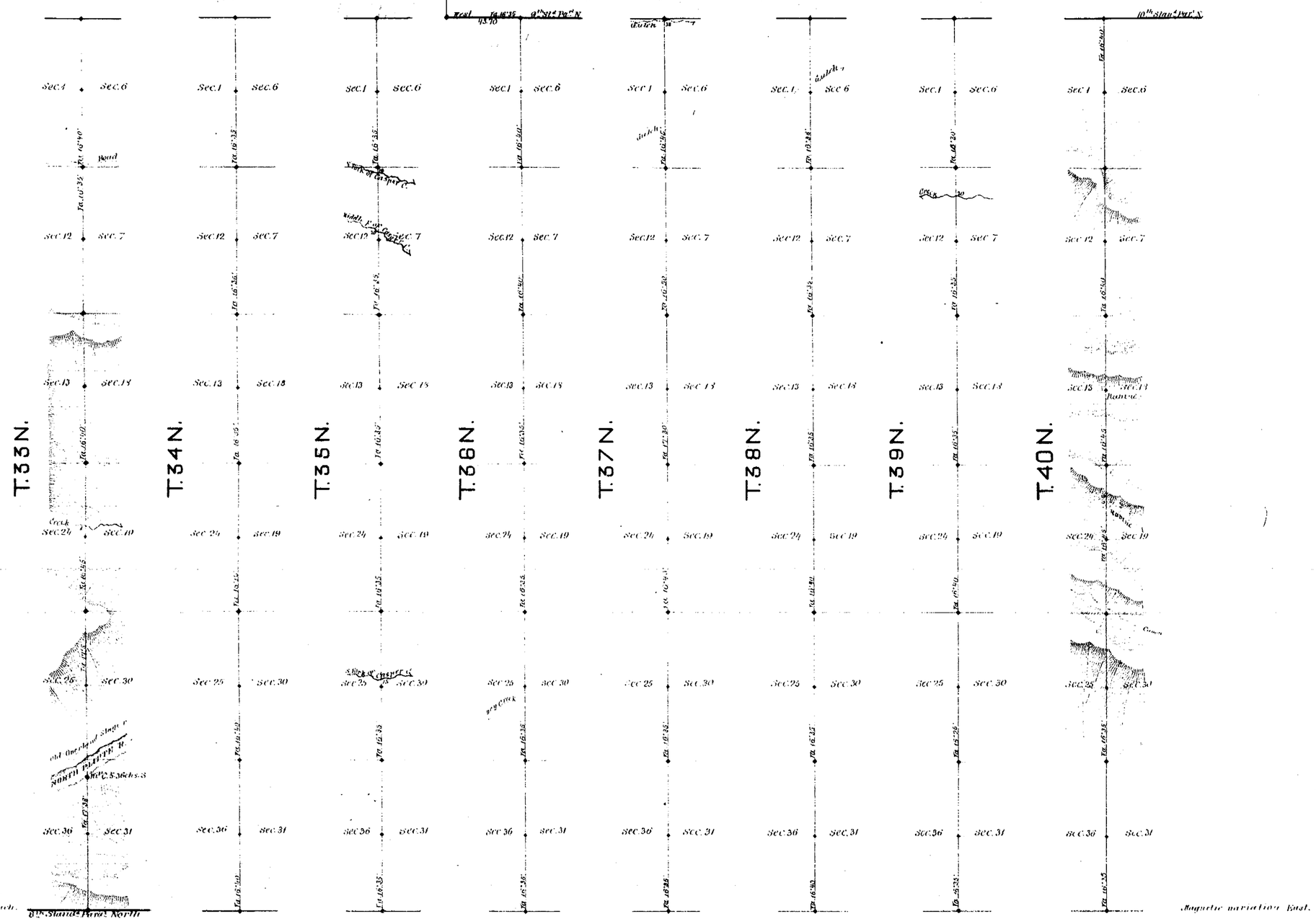

Surveys Designated	By whom surveyed	Date of contract	Amount of surveys			When surveyed
			mls	chs	lks	
10th Guide Mer.d West	Downey & Grant	August 12, 1880	48	00	00	Septbr 1880
Connections	" " "	" " "	0	43	70	"

I hereby certify that the above diagram of the 10th Guide Meridian West of the 6th Principal Mer. from the 8th to the 10th Standard Parallel N. in Wyo. Ter. is strictly conformable to the field notes of the survey thereof on file in this office, which have been examined and approved.

Surveyor General's Office
Cheyenne, Wyo. March 12th 1881.

Edw. C. David
Surveyor General.

(17)

Indexed

1672

8TH STANDARD PARALLEL NORTH.

along South Boundary of Townships No 33 N., Rs 81 to 88 inclusive, W. of 6th P.M. Wyoming Territory

N. 89° 50' W. Variation 17° East

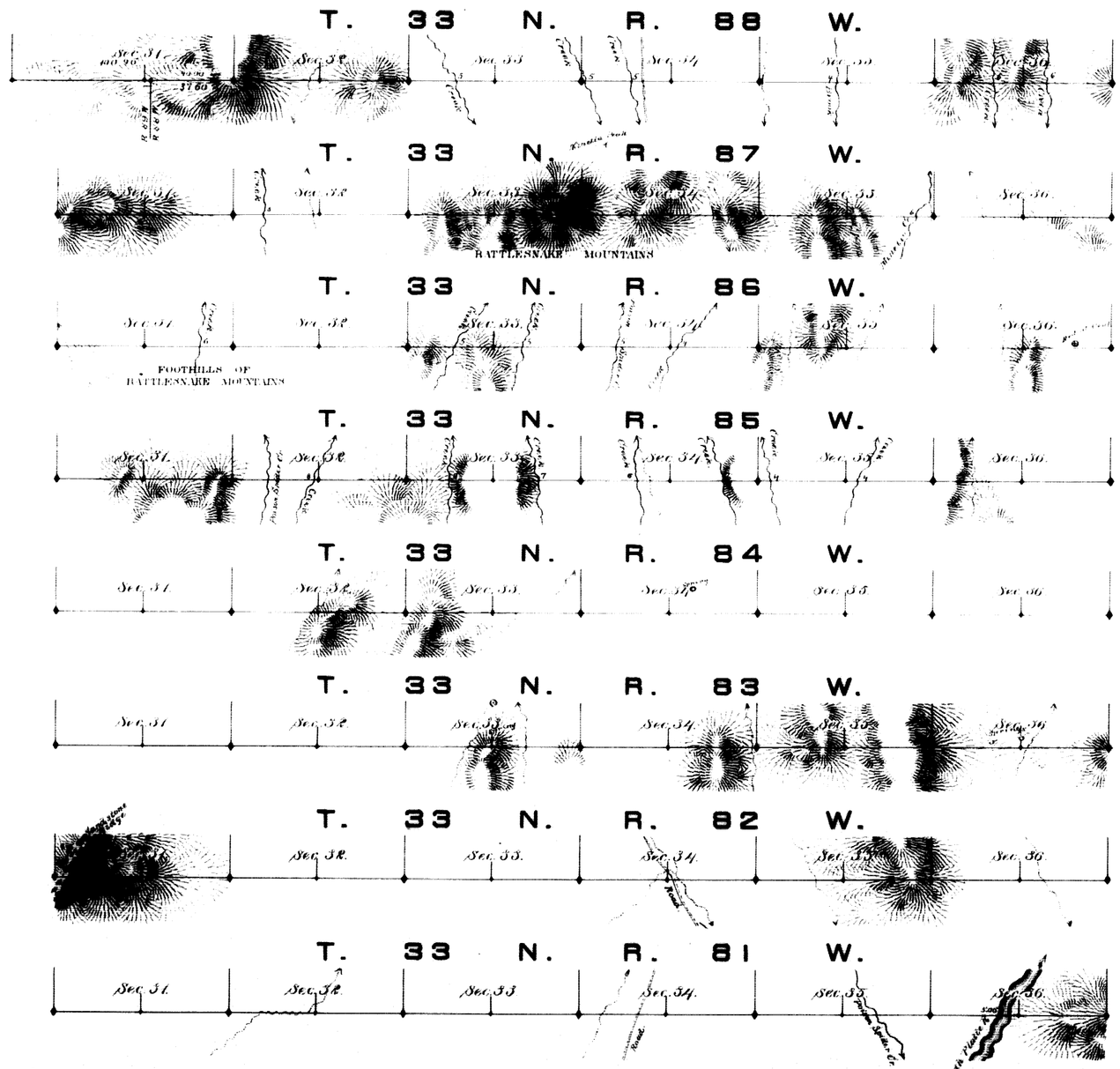

Scale 40 Chains to an inch.

Magnetic Variation East.

Surveys Designated	By Whom Surveyed	Date of Contract	Amount of Surveys			When Surveyed
			MILE	CHS.	LKS.	
8th Stand Prl N.	Wm O. Owen	Feb. 4th 1882	48	20	96	Feb. 11-20 1882

I hereby certify that the above diagram of the 8th Standard Parallel N. from the 10th to the 11th Guide Meridian West, between Townships 32 & 33 N., Rs. 81 to 88 inclusive W. is strictly conformable to the field notes of the survey thereof on file in this office, which have been examined and approved.

Surveyor General's Office,
Cheyenne Wyoming February 16th 1883

Edw. C. David
Sur. Genl.

1196

(17) Indexed

accession no 1705

EXTERIOR LINES.

Scale 3 miles to 1 inch Magnetic Variation 1°.

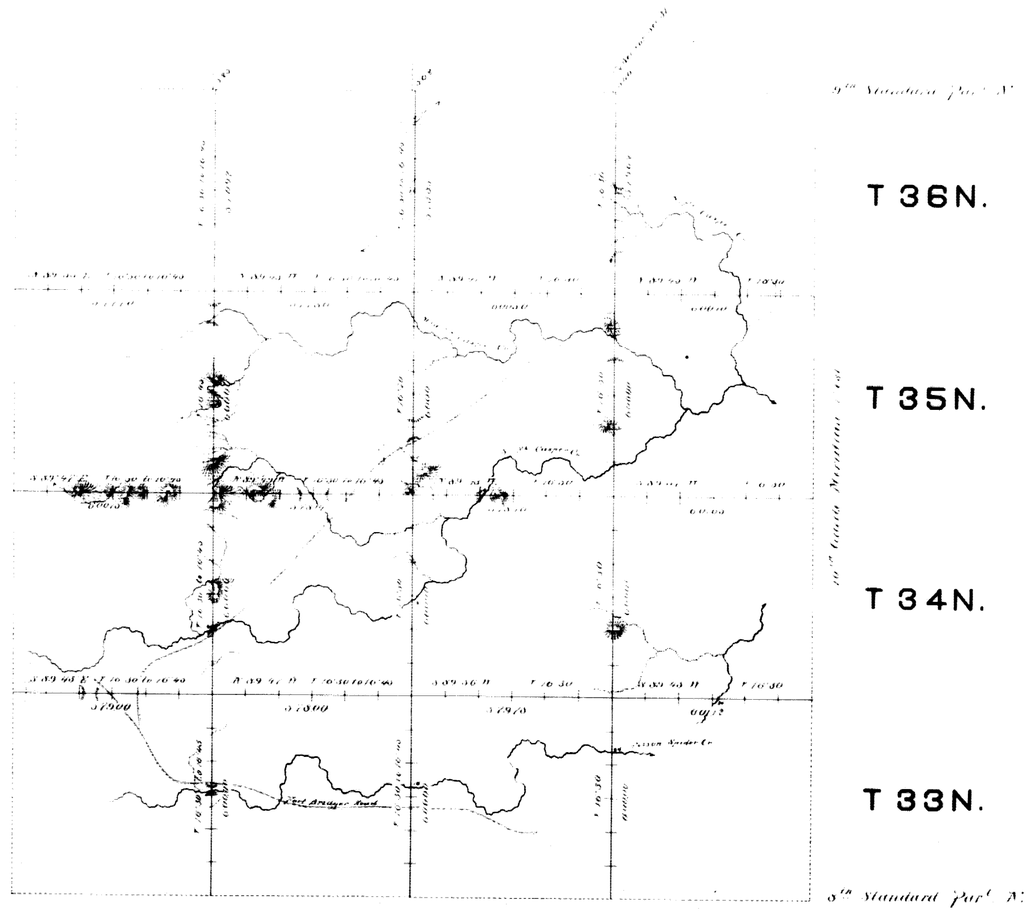

Surveys Designated	By Whom Surveyed	Date of Contract	Amount of Surveys			When Surveyed
			mls	chs	lks	
Exterior lines	F. O. Sawin	May 15, 1882	143	57	05	June 10 July 6, 1882.
Connections				16	87	

I hereby certify that the above diagram of Townships No. 33, 34, 35 & 36 North, Ranges No. 81, 82, 83 & 84, West of the 6th Principal Meridian, Wyoming Territory, is strictly conformable to the field notes of the survey thereof on file in this Office, which have been examined and approved.

Surveyor Generals Office,
Cheyenne Wyo. Feby. 21st, 1883.

Edw. C. David
Sur. Genl.