Accession No. [illegible]

ORIGINAL

TOWNSHIP NO. 33 NORTH, RANGE NO. 82 WEST OF THE SIXTH PRINCIPAL MERIDIAN, WYOMING.

DEPENDENT RESURVEY WITH SUBDIVISION OF CERTAIN SECTIONS.

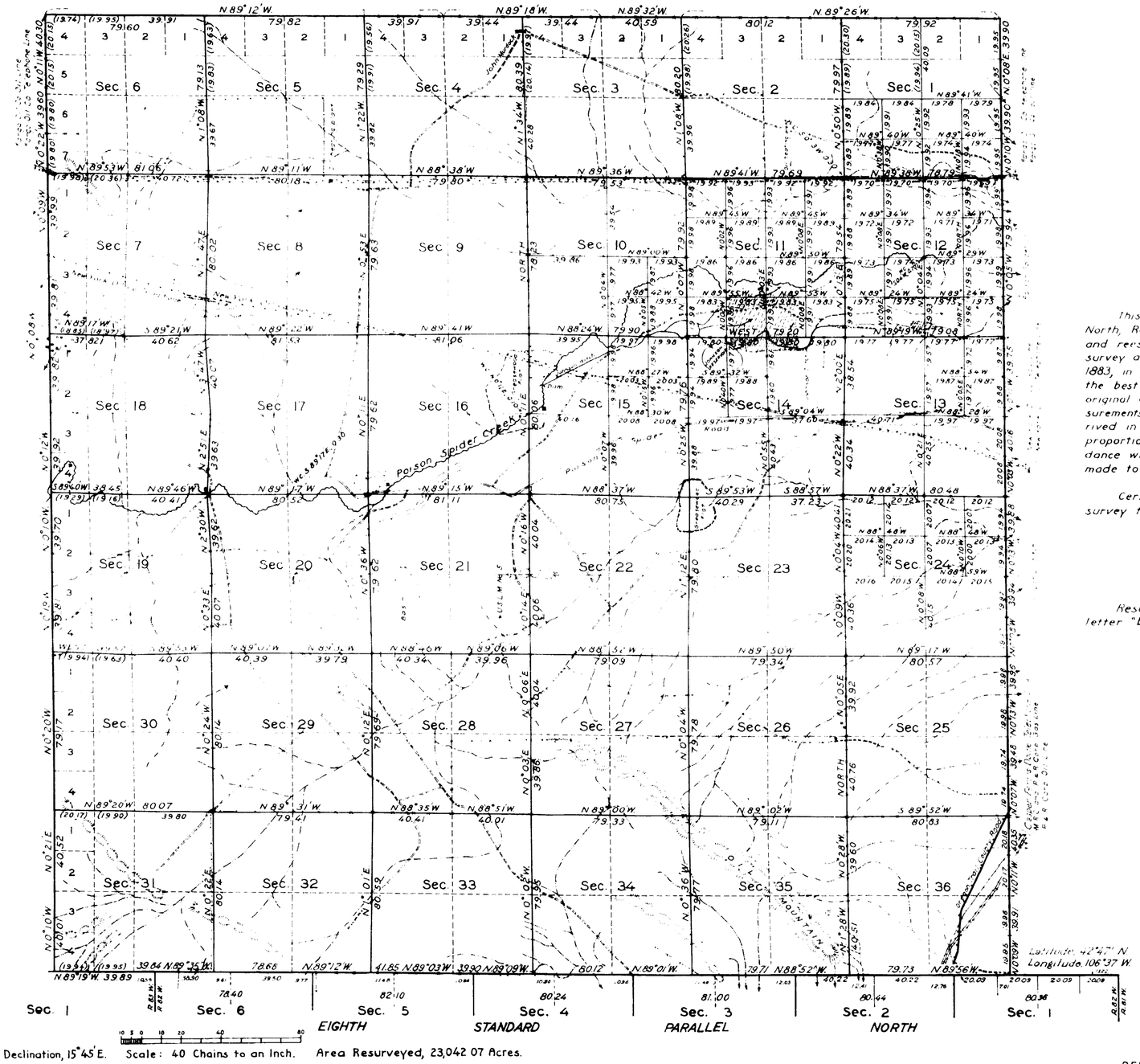

Mean Magnetic Declination, 15°45' E. Scale: 40 Chains to an Inch. Area Resurveyed, 23,042.07 Acres.

LINES DESIGNATED	BY WHOM SURVEYED	GROUP No.	GROUP DATE	MILEAGE MLS.	MILEAGE CHS.	WHEN SURVEYED BEGUN	WHEN SURVEYED COMPLETED
Boundary, N.	Evert L. Brown	131	December 12, 1933			March 14, 1934	March 19, 1934.
Boundary, E.	Bruce Young	"	" " "	5	79.17	March 19, 1934.	April 12, 1934.
Boundaries, S. & W.	Ross W. Moor	"	" " "	11	78.37	" " "	" " "
Subdivisional	Daniel E. Salsbery,	"	" " "	59	71.19	" " "	" " "
Subdivision of Secs.	Bruce Young & Ross W. Moor.	"	" " "	31	67.49	" " "	" " "

L.M.P.

MEMORANDUM

This plat of the resurvey of Township No. 33 North, Range No. 82 West, delineates a retracement and reestablishment of the lines of the original survey as shown upon the plat approved Feb 23, 1883, in their true original position according to the best available evidence of the position of the original corners; all differences between the measurements shown on the original plat and those derived in the retracement have been distributed proportionally between accepted corners in accordance with surveying rules; reference will be made to the original plat for the showing of areas.

Certain sections have been subdivided by survey to accomodate the Bureau of Reclamation.

Resurvey authorized by Commissioner's letter "E" dated December 3, 1933.

Office of U. S. Supervisor of Surveys.
Denver, Colorado, May 23, 1935
The above plat of Township No. 33 North, Range No. 82 West, of the Sixth Principal Meridian, Wyoming, is strictly conformable to the field notes of the survey thereof which have been examined and approved.

[signature]
U. S. Supervisor of Surveys.

DEPARTMENT OF THE INTERIOR
GENERAL LAND OFFICE
Washington, D.C., July 8, 1935.
The survey represented by this plat, having been correctly executed in accordance with the requirements of law and the regulations of this office, is hereby accepted.

Antoinette Funk P.
Assistant Commissioner.

1244-A

Transmitted to Cheyenne L.O. April 30, 1936

33-82

(18)

6

1722

TOWNSHIP No. 33 NORTH, RANGE No. 82 WEST of the 6th Principal MERIDIAN.

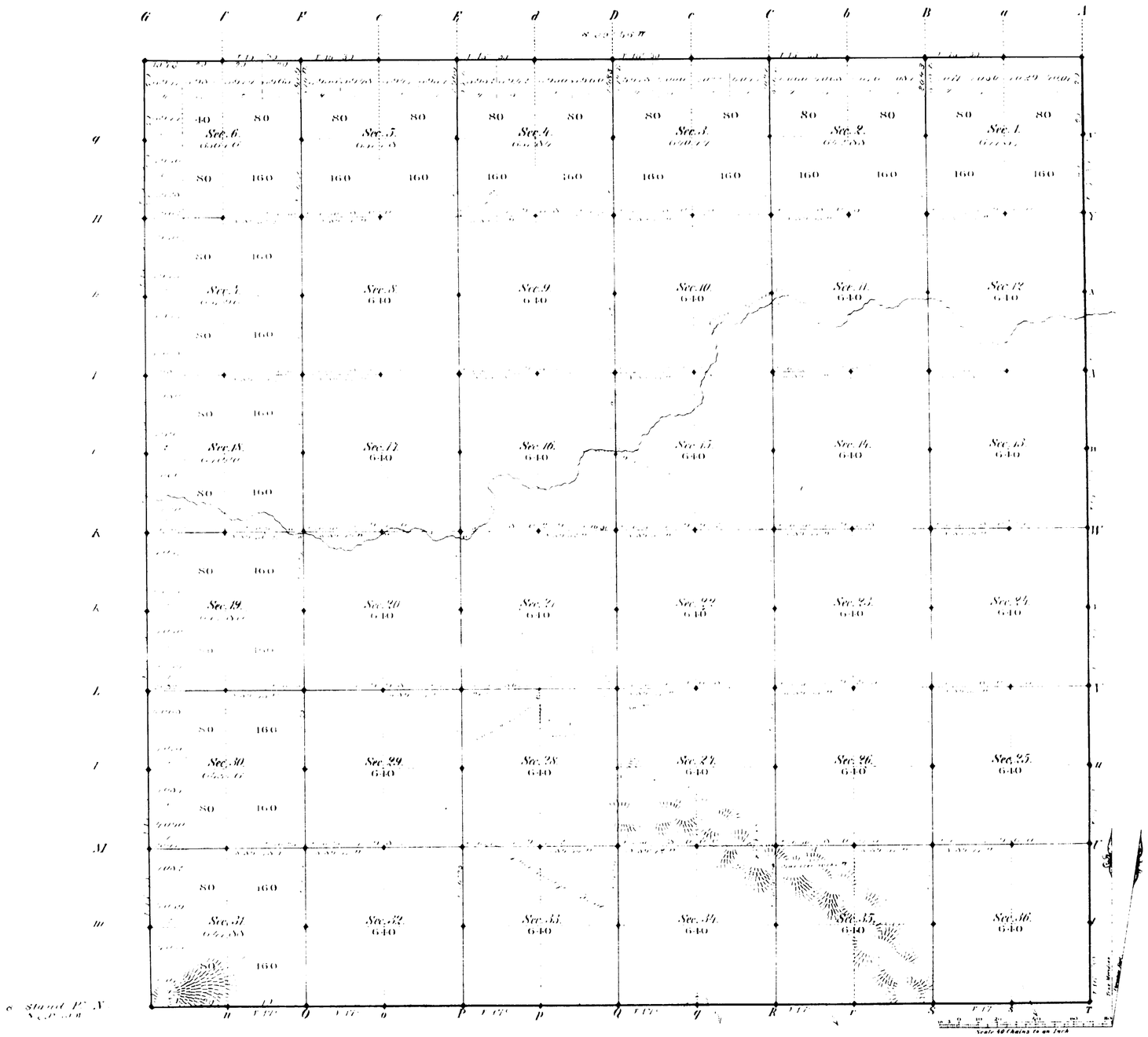

Total number of Acres [illegible]

Surveys Designated	By Whom Surveyed	Date of Contract	Amount of Surveys Mls	Chs	Lks	When Surveyed	Magnetic Declination
Township lines	F. O. Sawin	May 15, 1882	[illegible]	[illegible]	[illegible]	June 19, 1882 to Feb. 15, 1882	[illegible]
Subdivisions	J. B. Venard	[illegible]	[illegible]	[illegible]	[illegible]	Oct. 1, 1882	[illegible]
Connections							
2nd Stand P. N.	Wm. O. Owen	Feb. 4, 1882	[illegible]	[illegible]	[illegible]	Feb. 15, 1882	

The above Map of Township No. 33 North Range No. 82 West of the Sixth Principal Meridian Wyoming Territory is strictly conformable to the field notes of the survey thereof on file in this Office, which have been examined and approved.

Surveyor General's Office
Cheyenne Wyoming
February 22, 1883

Edw. C. David
Pur. Gen.l

A. Gast & Co. St. Louis Mo.

1244

33 - 82

1

24

5435

SURVEY NO. 45

Mineral District No. 2.

PLAT

OF THE

SEMINOE OIL SPRINGS

Plane

OIL CLAIM IN THE

NATRONA

Mining District, Carbon County, Wyoming.

Surveyed by William O. Owen. **U. S. Dep. Sur.**

Containing 160 **Acres.**

Scale of 990 **feet to the Inch.**

Variation. 17° 9' East.

Conflict with Survey No. 43, 133. 60/100. Acres.

Survey commenced April 13. 1882.

Survey completed April 14. 1882.

Stephen W. Downey. Claimant.

C. S.

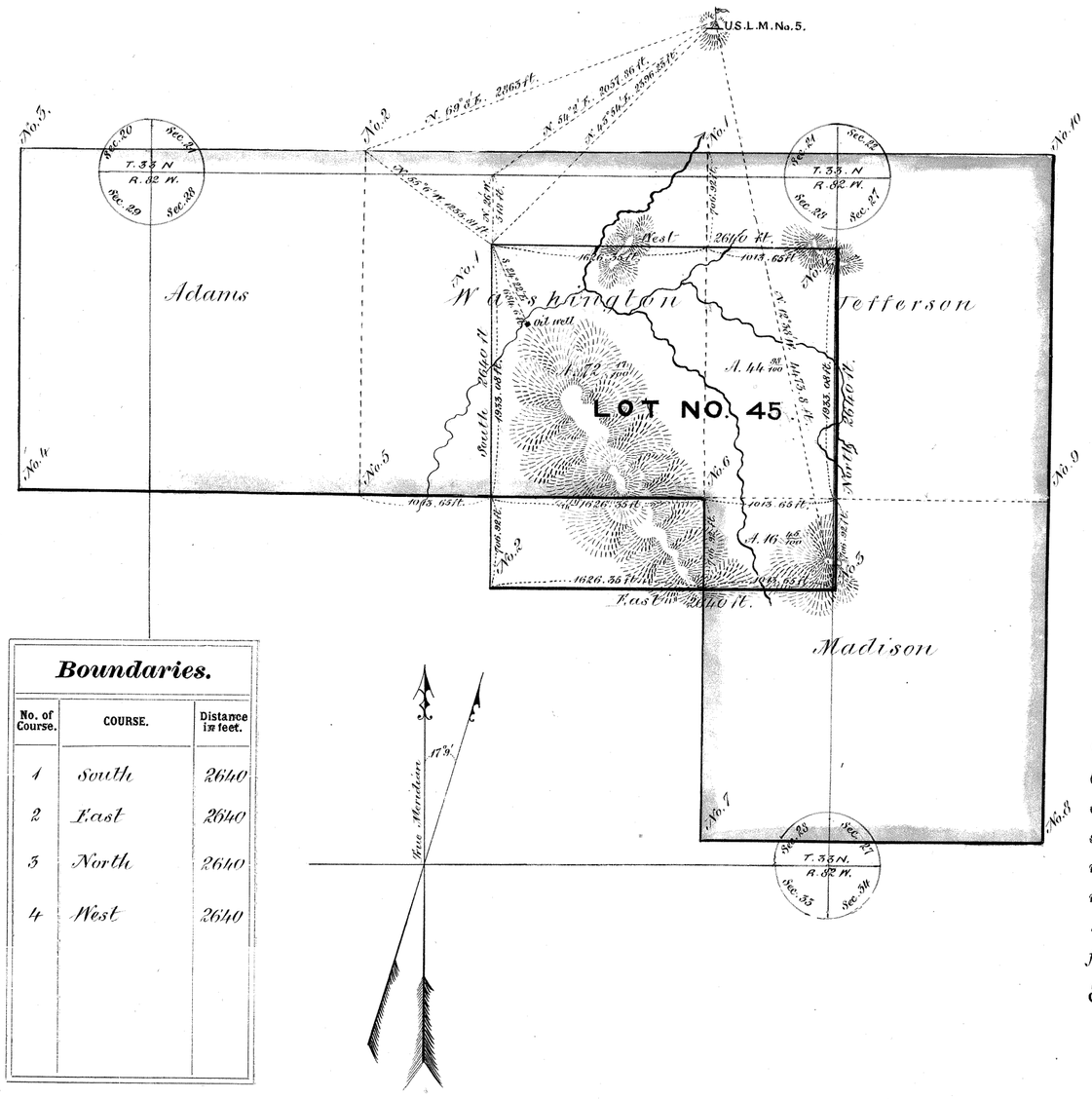

Boundaries.

No. of Course.	COURSE.	Distance in feet.
1	South	2640
2	East	2640
3	North	2640
4	West	2640

The original Field Notes of the Survey of the "Seminoe Oil Springs" Oil Claim in the Natrona Mining District, from which this Plat has been made, have been examined and approved, and are on file in this office. And I hereby certify that they furnish such an accurate description of said Mining Claim, as will if incorporated into a patent, serve fully to identify the premises, and that such reference is made therein to natural objects and permanent monuments, as will perpetuate and fix the locus thereof. I further certify that the value of the labor and improvements upon the said Mining Claim, is not less than One Hundred Dollars, consisting of a shaft 6 x 5 feet & 10 feet deep & timbered, and that this is a correct Plat of said Mining Claim or premises, made in in conformity with said original field notes of survey thereof, but said Deputy Surveyor does not know whether said above improvements were placed thereon by Stephen W. Downey, or some other claimant.

Surveyor General's Office,
Cheyenne, Wyoming,
April 27th 1882

Edw. C. David
U. S. Surveyor General of Wyoming.

#108 ENT. NO. not shown NOTES
PAT. NO. not shown V
S. C. NO. 108 F

45

(17)

Indexed

1672

55

8TH STANDARD PARALLEL NORTH.

along South Boundary of Townships No 33 N. Rs 81 to 88 inclusive, W. of 6th P.M. Wyoming Territory

N. 89° 50' W. Variation 17° East

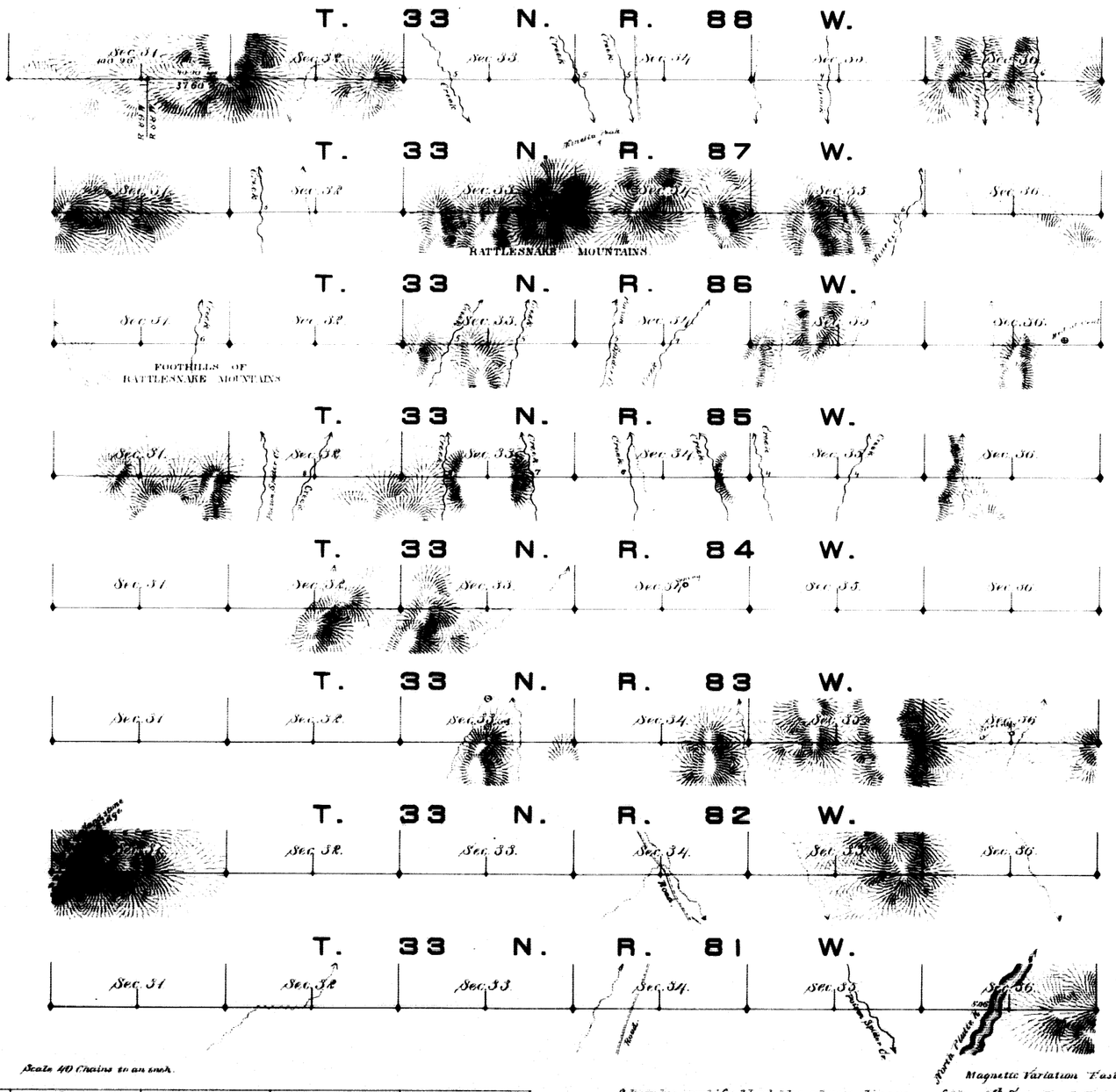

Scale 40 Chains to an inch.

Magnetic Variation East.

Surveys Designated	By Whom Surveyed	Date of Contract.	Amount of Surveys			When Surveyed
			Mls.	Chs.	Lks.	
8th Stand Pl N.	Wm O. Owen	Feb 11th 1882	40	80	90	Feb. 11 to 20 1882

I hereby certify that the above diagram of the 8th Standard Parallel N. from the 10th to the 11th Guide Meridian West, between Townships 32 & 33 N. Rs 81 to 88 inclusive W. is strictly conformable to the field notes of the survey thereof on file in this office, which have been examined and approved.

Surveyor General's Office,
Cheyenne Wyoming February 10th 1883

Edw. C. Dawes
Sur. Gen.

1196

(17)

accession no 1705

88

EXTERIOR LINES.

Scale 3 miles to 1 inch. Magnetic variation 1°.

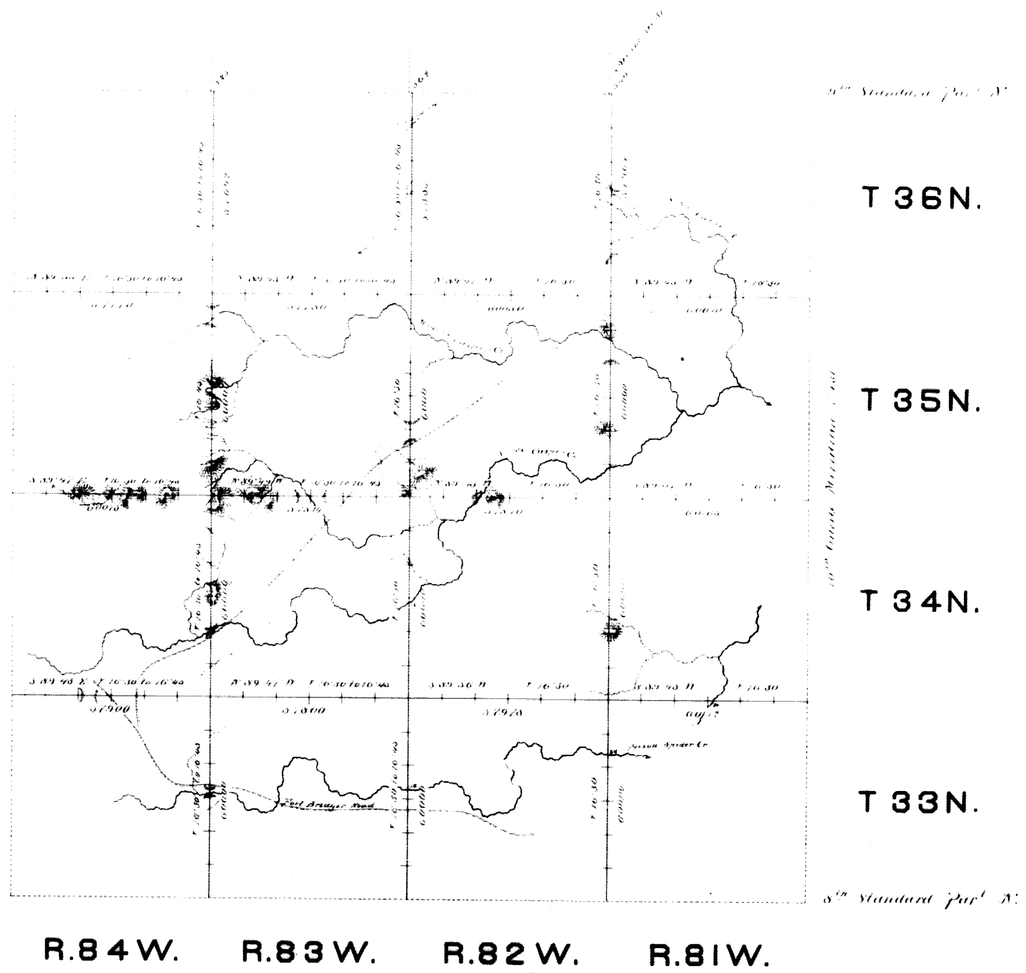

Surveys Designated	By whom Surveyed	Date of Contract	Amount of Surveys			When Surveyed
			miles	chs	lks	
Exterior lines	F. O. Sawin	May 13, 1882	145	32	03	June 10 July 6, 1882
Connections				70	27	

I hereby certify that the annexed diagram of Townships No 33, 34 & 35 & 36 North, Ranges No. 81, 82, 83 & 84, West of the 6th Principal Meridian, Wyoming Territory, is strictly conformable to the field notes of the survey thereof on file in this Office, which have been examined and approved.

Surveyor Generals Office,
Cheyenne Wyo. Feby. 21st, 1883.

Edw. C. David
Sur. Genl.