Ac. No. 6219

ORIGINAL

TOWNSHIP Nº 33 NORTH, RANGE Nº 84 WEST OF THE SIXTH PRINCIPAL MERIDIAN, WYOMING.

DEPENDENT RESURVEY

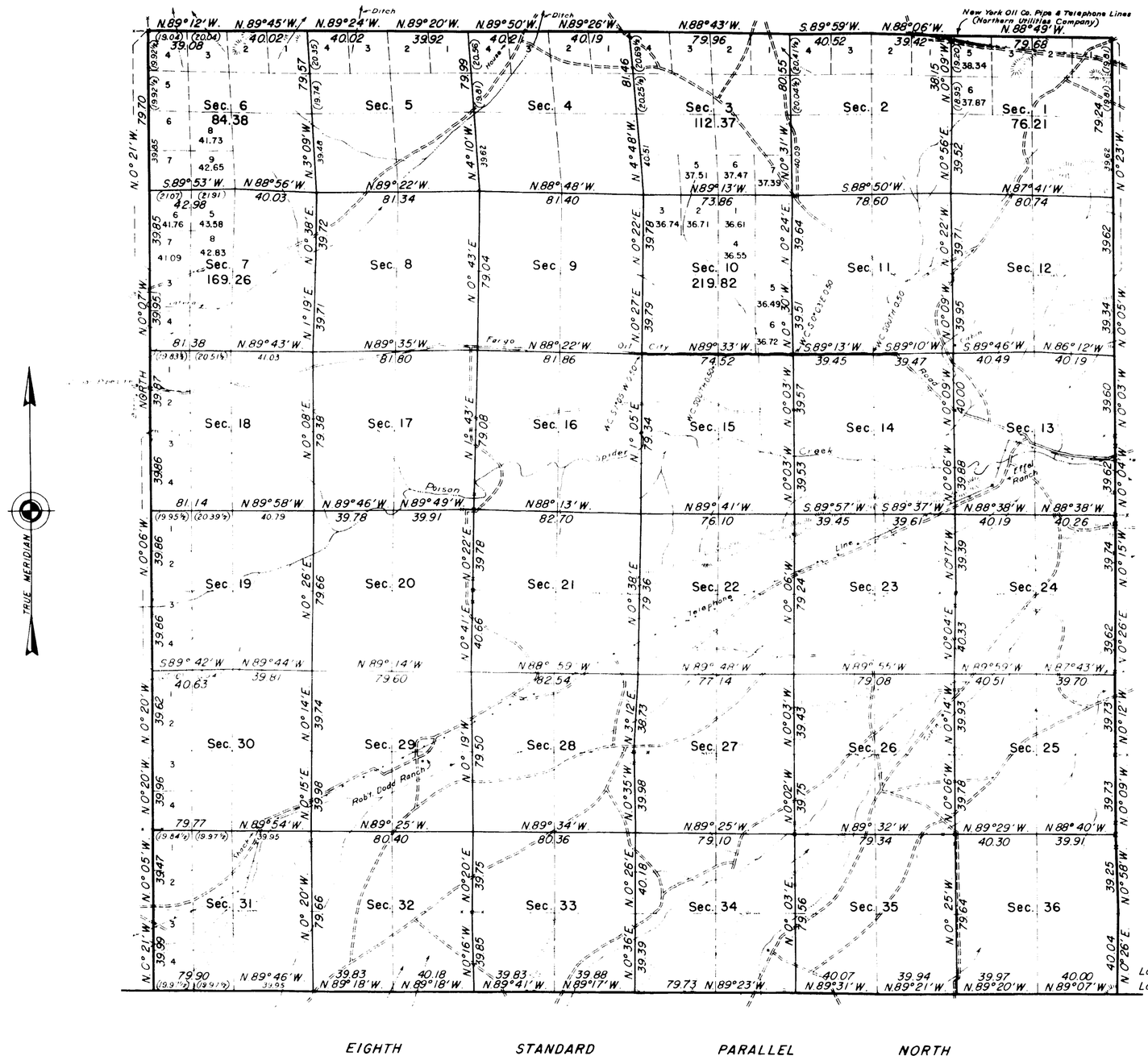

This plat of the resurvey of Township No. 33 North, Range No. 84 West, delineates a retracement and reestablishment of the lines of the original survey as shown upon the plat approved February 23, 1883, in their true original position according to the best available evidence of the position of the original corners; all differences between the measurements shown on the original plat and those derived in the retracement have been distributed proportionally between accepted corners in accordance with surveying rules; reference will be made to the original plat for the showing of the areas and more detailed descriptions of the various smaller subdivisions, except in sections 1, 3, 6, 7 and 10 where the difference in area is so great as to warrant a recalculation of the public lands therein.

Resurvey authorized by Commissioner's letter "E" dated August 12, 1935.

Latitude 42° 47' N.
Longitude 106° 51' W.

Scale: 40 Chains to an Inch.

Area Resurveyed, 23,021.14 Acres.

LINES DESIGNATED	BY WHOM SURVEYED	GROUP		MILEAGE		WHEN SURVEYED	
		No.	DATE	MLS.	CHS.	BEGUN	COMPLETED
North Exterior	Ladislaus Klohs	148	August 25,1936	5	79.02	Oct. 12,1936	Oct. 14,1936
West Exterior	Carl R. Oslund	144	"	5	77.99	Sept. 16,1936	Sept. 17,1936
8th Std. Par'l. North	Harry P. Stokes	"	"	5	79.33	Oct. 13,1936	Oct. 16,1936
East Exterior	Elmer C. Lenhart	148	"	5	75.53	Sept.30,1936	Oct. 16,1936
Subdivisional	Ross W. Moor	"	"	59	61.58	Oct. 21,1938	Oct. 31,1938

H.N.B.

Office of Supervisor of Surveys
Denver, Colorado, Feb. 28, 1941.

The above plat of Township No. 33 North, Range No. 84 West of the Sixth Principal Meridian, Wyoming, is strictly conformable to the field notes of the resurvey thereof which have been examined and approved.

Supervisor of Surveys.

UNITED STATES
DEPARTMENT OF THE INTERIOR
GENERAL LAND OFFICE
Washington, D.C., March 7, 1941.

The resurvey represented by this plat having been correctly executed in accordance with the requirements of law and the regulations of this office, is hereby accepted.

Acting Assistant Commissioner.

1252-A

33-84

(18)

1731

TOWNSHIP No. 33 NORTH, RANGE No. 84 WEST of the 6th Principal MERIDIAN.

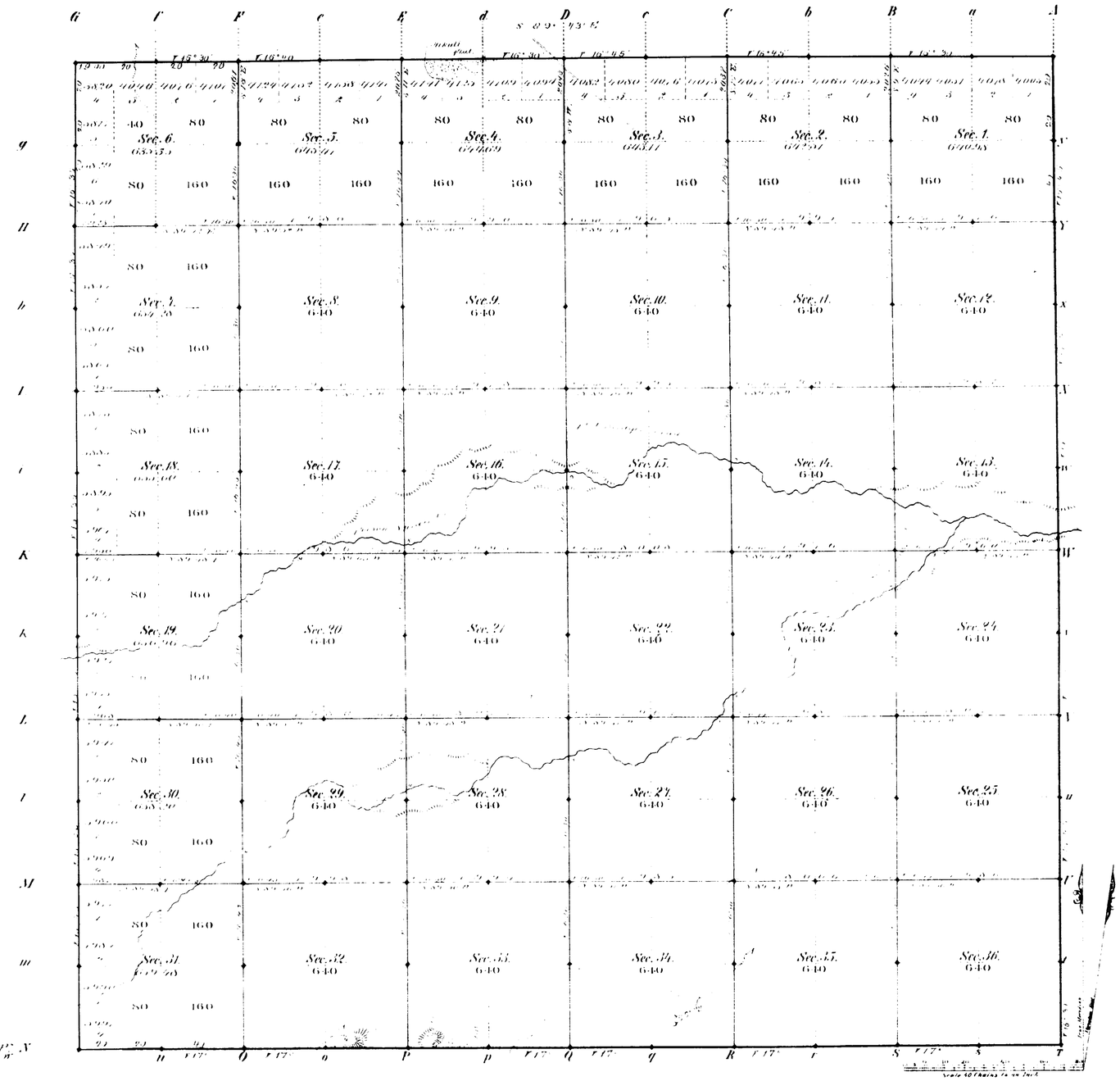

Total number of Acres 25056.[illegible]

	Surveys Designated	By Whom Surveyed	Date of Contract	Amount of Surveys Mls	Chs	Lks	When Surveyed	Magnetic Declination
E. & N.	Township lines	F. O. Santee	May 15, 1882	11	73	33	June 20, 1882	17° 41' East
	Subdivisions	J. B. Menardi	" " "	[illegible]	[illegible]	[illegible]	[illegible]	[illegible]
	Connections							
	5th Stand. P. N.	W. O. Owen	Febr. 4, 1882	6	33	33	Febr. 17, 1882	
	W. Township line	J. B. Menardi	May 15, 1882	6	33	33	June 26, 1882	

The above Map of Township No. 33 North Range No. 84 West of the Sixth Principal Meridian Wyoming Territory is strictly conformable to the field notes of the survey thereof on file in this Office which have been examined and approved.

Surveyor General's Office, Edw. C. David, Sur. Genl.

Cheyenne Wyoming

February 23rd 1883

A. Gast & Co. St. Louis Mo.

1252

33 - 84

(17)

Indexed

1672

55

8TH STANDARD PARALLEL NORTH.

along South Boundary of Townships No. 33 N., Rs. 81 to 88 inclusive, W. of 6th P.M. Wyoming Territory

N. 89° 50' W. Variation 17° East

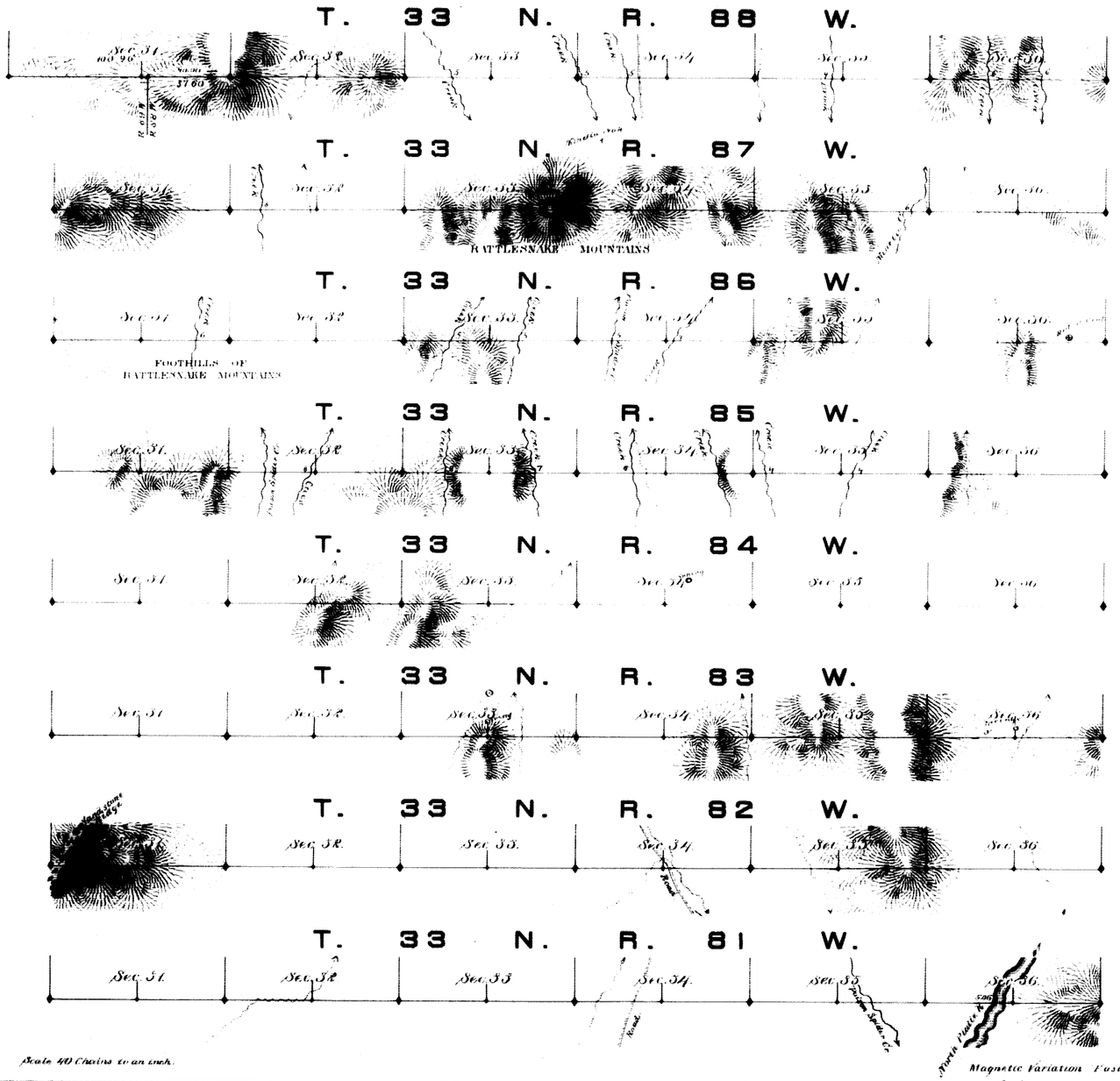

Scale 40 Chains to an inch.

Surveys Designated	By Whom Surveyed	Date of Contract	Amounts of Surveys			When Surveyed
			Miles	Chs.	Lks.	
8th Stand Pl N.	Wm O. Owen	Feb 4th 1882	40	80	96	Feb 11 to 20 1882

I hereby certify that the above diagram of the 8th Standard Parallel N. from the 10th to the 11th Guide Meridian West, between Townships 32 & 33 N., Rs 81 to 88 inclusive W. is strictly conformable to the field notes of the survey thereof on file in this office, which have been examined and approved.

Surveyor General's Office,
Cheyenne Wyoming February 14th 1883

Edw. C. Davis
Sur. Gen.

1196

(17) Indexed

ACCESSION NO 1705

EXTERIOR LINES.

Scale 3 miles to 1 inch Magnetic Variation E.

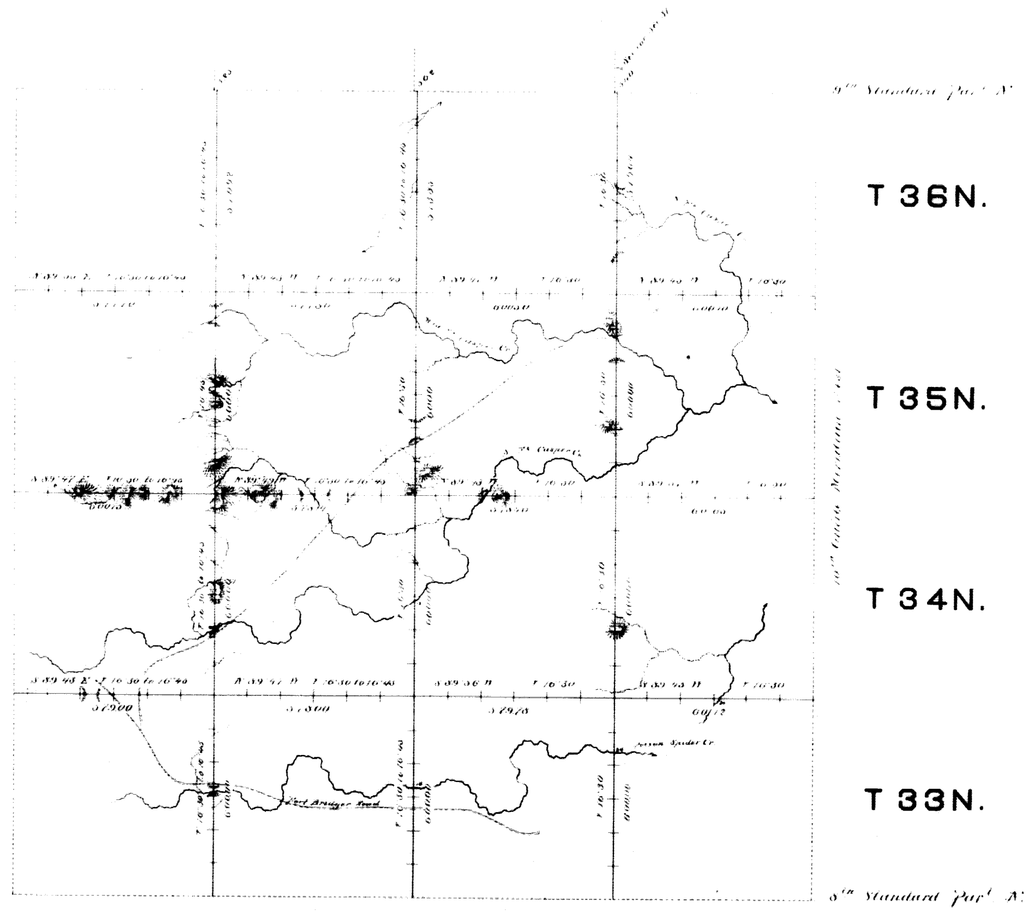

Surveys Designated	By Whom Surveyed	Date of Contract	Amount of Surveys			When Surveyed
			mls	chs	lks	
Exterior Lines	F. O. Sauin	May 15, 1882	143	57	05	June 16 July 6, 1882.
Connections				16	27	

I hereby certify that the above diagram of Townships No 33, 34, 35 & 36 North, Ranges No. 81, 82, 83 & 84, West of the 6th Principal Meridian, Wyoming Territory, is strictly conformable to the field notes of the survey thereof on file in this Office, which have been examined and approved.

Surveyor Generals Office,
Cheyenne Wyo. Feby. 21st, 1883.

Edw. C. David
Sur. Genl.