Acces. 6314

ORIGINAL

TOWNSHIP No. 33 NORTH, RANGE No. 86 WEST OF THE SIXTH PRINCIPAL MERIDIAN WYOMING

DEPENDENT RESURVEY

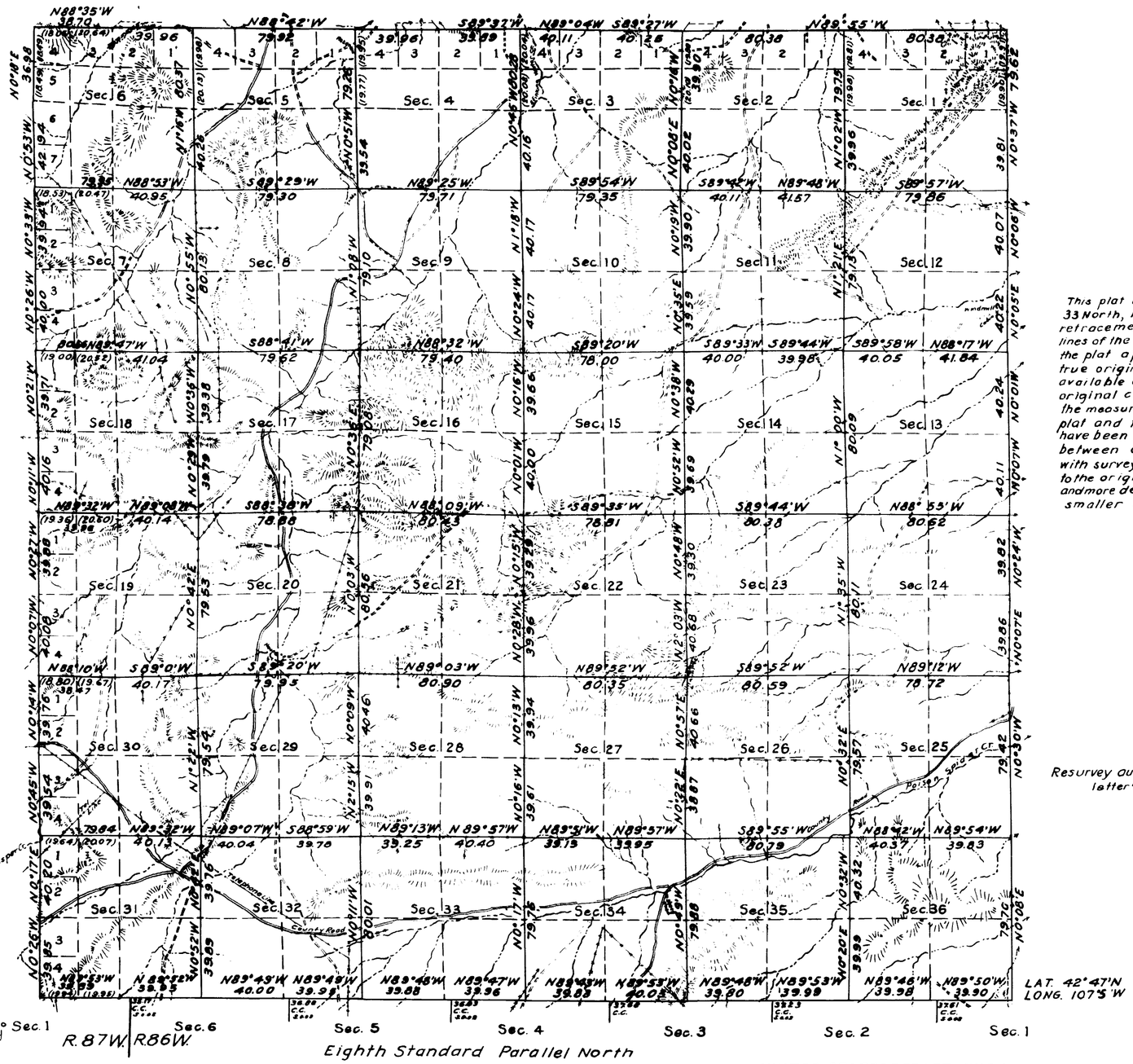

This plat of the resurvey of Township No 33 North, Range No 86 West delineates a retracement and reestablishment of the lines of the original survey as shown upon the plat approved February 21, 1883, in their true original position according to the best available evidence of the position of the original corners; all differences between the measurements shown on the original plat and those derived in the retracement have been distributed proportionally between accepted corners in accordance with surveying rules; reference will be made to the original plat for the showing of the areas and more detailed descriptions of the various smaller subdivisions.

Resurvey authorized by General Land Office letter "E" dated August 12, 1935

Mean Mag. Dec'l. 16° 40' E.

Area resurveyed 22979.54 Acres

LINES DESIGNATED	BY WHOM SURVEYED	GROUP		WHEN SURVEYED	
		NO	DATE	BEGUN	COMPLETED
Exterior	Oslund & Wendt	144	Aug. 25, 1936	Sept 21, 1936	Nov. 4, 1936
Subdivisional	Petersen & MacDonald	"	"	Sept. 16, 1940	Sept 26, 1940

UNITED STATES DEPARTMENT OF THE INTERIOR
GENERAL LAND OFFICE

Denver, Colorado, March 3, 1944
This plat of Township No. 33 North, Range No. 86 West of the Sixth Principal Meridian, Wyoming is strictly conformable to the field notes of the survey thereof which have been examined and approved.

Supervisor of Surveys

Washington, D.C., March 15, 1944
The survey represented by this plat having been correctly executed in accordance with the requirements of law and the regulations of this office, is hereby accepted.

Joel David Wolfsohn
Assistant Commissioner

1220-A

Trans. to Cheyenne L.O.
July 6, 1944

33-86

(17)

79

1696

TOWNSHIP No 33 NORTH, RANGE No 86 WEST of the 6th Principal MERIDIAN.

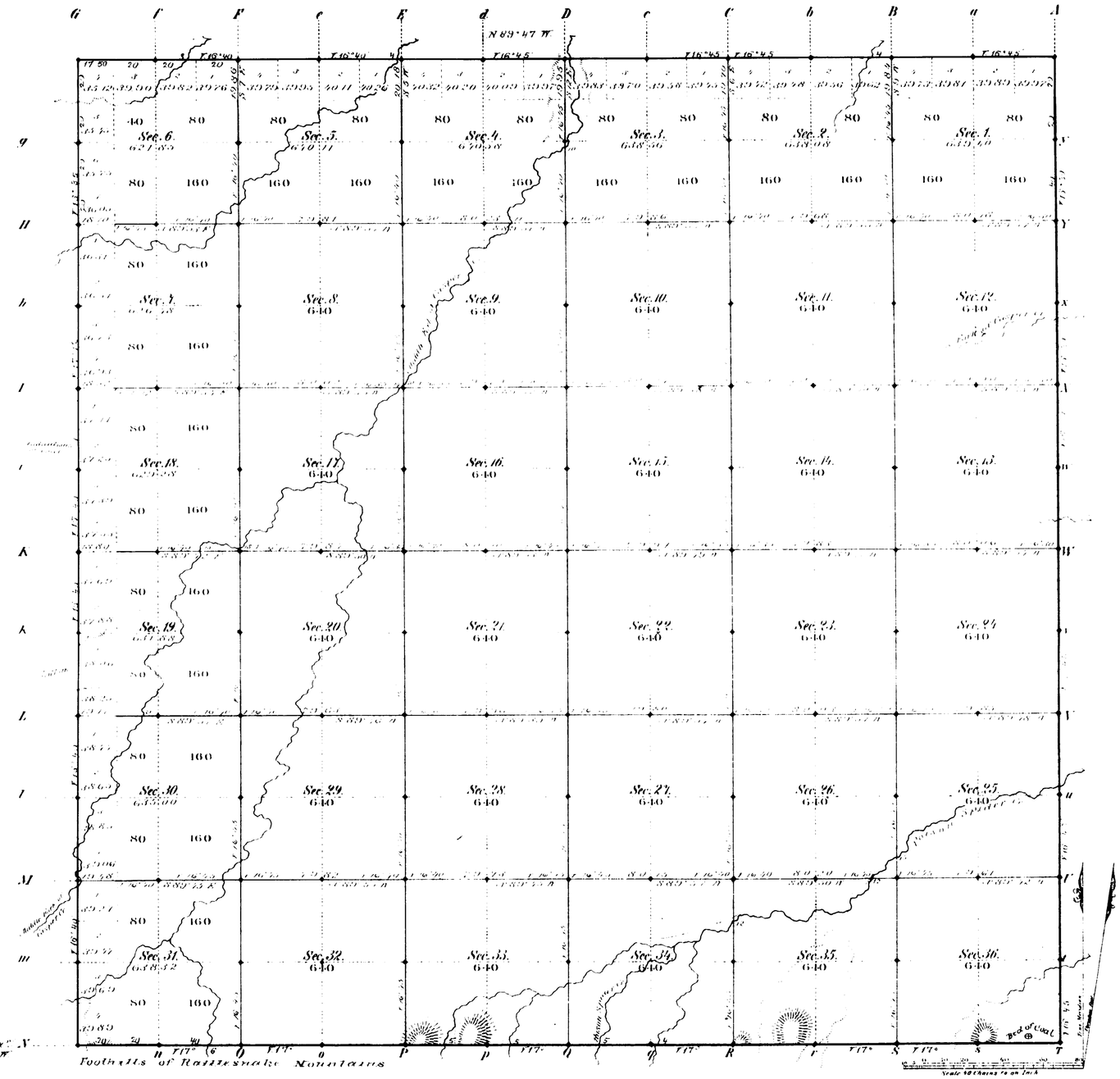

8th Stand. Par. N
N 89° 50' W

Total number of Acres 22379.54

Surveys Designated	By Whom Surveyed	Date of Contract	Amount of Surveys Mls	Chs	Lks	When Surveyed	Magnetic Declination
E. W. & N. Township lines	J. B. Mourcade	May 15 1882	17	77	50	July 17 & 18 1882	16° 40' East
Subdivisions	E. O. Sawyer	" " "	50	71	74	May 28 Sept. 2, 1884	16° 40' "
Connections							
8th Stand. Par. N	Wm. O. Owen	Febr. 4 1882	9	00	00	Febr. 18, 1882	

The above Map of Township No 33 North, Range No 86 West of the Sixth Principal Meridian Wyoming Territory is strictly conformable to the field notes of the survey thereof on file in this Office, which have been examined and approved.

Surveyor Generals Office,
Cheyenne, Wyoming
February 21st 1885

Edw. C. Davis
Surv. Gen.

A. Gast & Co. St. Louis

1220

33 - 86

(18)

Indexed

1736

EXTERIOR LINES.

Scale 3 miles to 1 inch, Magnetic Variation 16°

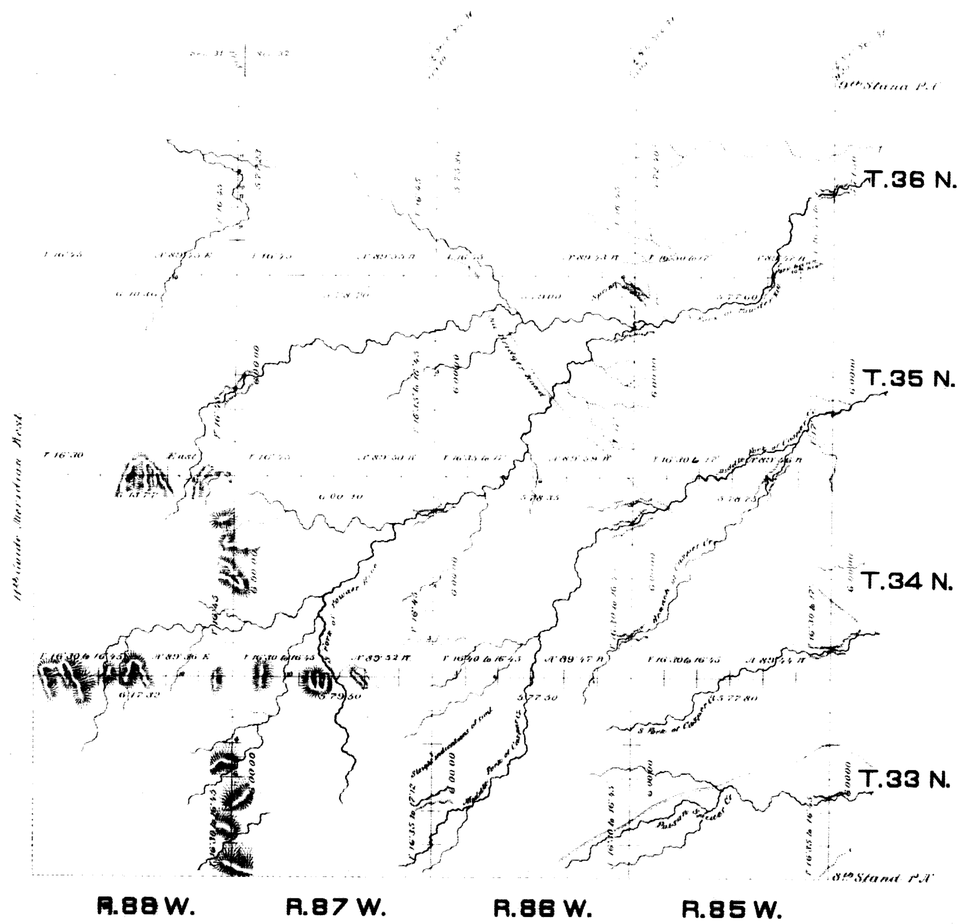

Surveys Designated	By Whom Surveyed	Date of Contract	Amount of Survey Mls.	Chs.	Lks.	When Surveyed
Exterior Lines	J. B. Atenwalt	May 15. 1882	165	3	24	June 26 July 22. 1882
Connections	" " "	" " "		60	73	" " "

I hereby certify that the above diagram of the Exterior Lines of Townships 33, 34, 35 & 36, North, Ranges 85, 86, 87 & 88 West of the Sixth Principal Meridian Wyoming Territory is strictly conformable to the field notes of the survey on file in this office, which have been examined and approved.

Surveyor General's Office,
Cheyenne Wyo.,
February 23rd, 1883

Edw. C. David
Surveyor General

(17)

1672

55

8TH STANDARD PARALLEL NORTH.

along South Boundary of Townships No. 33 N. Rs. 81 to 88 inclusive W. 5th P.M. Wyoming Territory

N. 9° 50' W. Variation 17° East



Surveys Designated	By Whom Surveyed	Date of Contract	Amount of Surveys			When Surveyed
			West	Mid	East	
8th Stand Pl N.	W. O. Owen	Feb 4th 1888	40	80	90	Feb 11 20 1888

I hereby certify that the above diagram of the 8th Standard Parallel N. from the 10th to the 11th Guide Meridian West, between Townships 33 & 33 N. Rs 81 to 88 inclusive W. is strictly conformable to the field notes of the survey thereof on file in this office, which have been examined and approved.

Surveyor General's Office,
Cheyenne Wyoming February 10th 1888

Edw. C. Bagg
Surr. Genl.