Acres 6285

ORIGINAL

TOWNSHIP No. 33 NORTH, RANGE No. 87 WEST OF THE SIXTH PRINCIPAL MERIDIAN, WYOMING

DEPENDENT RESURVEY

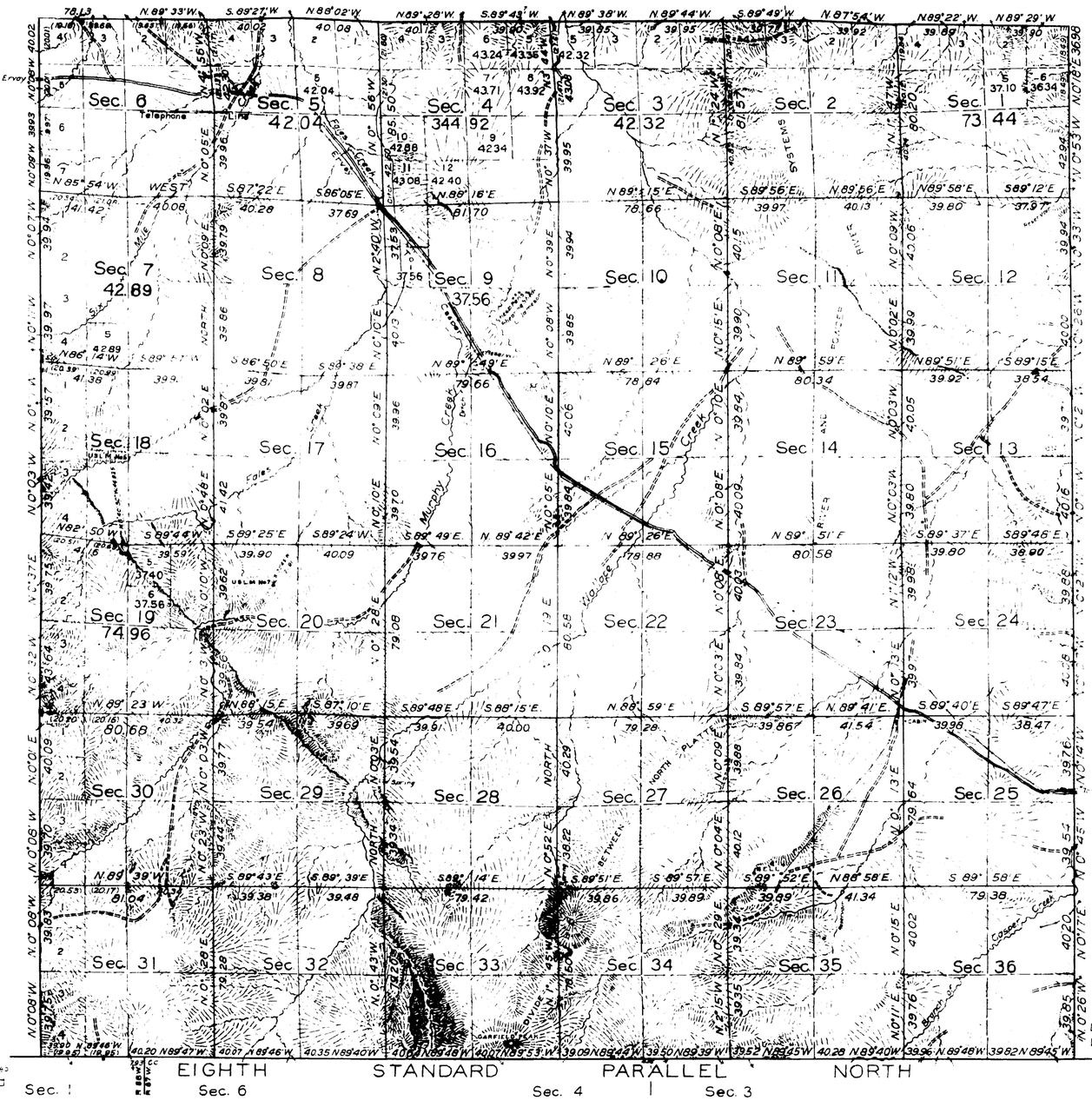

Scale: 40 Chains to an Inch

This plat of the resurvey of Township No. 33 North, Range No. 87 West delineates a retracement and reestablishment of the lines of the original survey as shown upon the plat approved February 1, 1883, in their true original position according to the best available evidence of the position of the original corners, all differences between the measurements shown on the original plat and those developed in the retracement have been distributed proportionally between accepted corners in accordance with surveying rules, reference will be made to the original plat for the showing of the areas and more detailed descriptions of the various smaller subdivisions except in sections 1, 3, 4, 5, 7, 9 and 19 where the difference in area is so great as to warrant a recalculation of the [illegible] therein.

Resurvey authorized by Commissioner's letter "E" August 12, 1935

Area resurveyed 23,047.61 Acres

LINES DESIGNATED	BY WHOM SURVEYED	GROUP No	GROUP DATE	MILEAGE MLS.	MILEAGE CHS	WHEN SURVEYED BEGUN	WHEN SURVEYED COMPLETED
S. Exterior	Carl R. Oslund	144	Aug. 25, 1936	5	79.40	Sept. 24, 1936	Sept. 28, 1936
N., E. and W. Exterior	John E. Wendt	"	"	17	78.12	Oct. 22, 1936	Oct. 31, 1936
Subdivisional Connecting	Marvin J. Lytle	"	"	59	73.98 68.83	May 20, 1939	June 20, 1939

Office of Supervisor of Surveys

Denver, Colorado. Feb. 9, 1942

The above plat of Township No. 33 North, Range No. 87 West of the Sixth Principal Meridian, Wyoming, is strictly conformable to the field notes of the resurvey thereof which have been examined and approved.

Frank H. Johnson

Supervisor of Surveys

UNITED STATES
DEPARTMENT OF THE INTERIOR
GENERAL LAND OFFICE
Washington, D. C., Feb. 24, 1942

The resurvey represented by this plat having been correctly executed in accordance with the requirements of law and the regulations of this office, is hereby accepted.

Joel David Wolfsohn

Assistant Commissioner

1204-A

Frank Chey L.O.
May 11, 1943

33-87

(17)

63

1680

TOWNSHIP No. 33 NORTH. RANGE No. 87 WEST of the 6th Principal MERIDIAN.

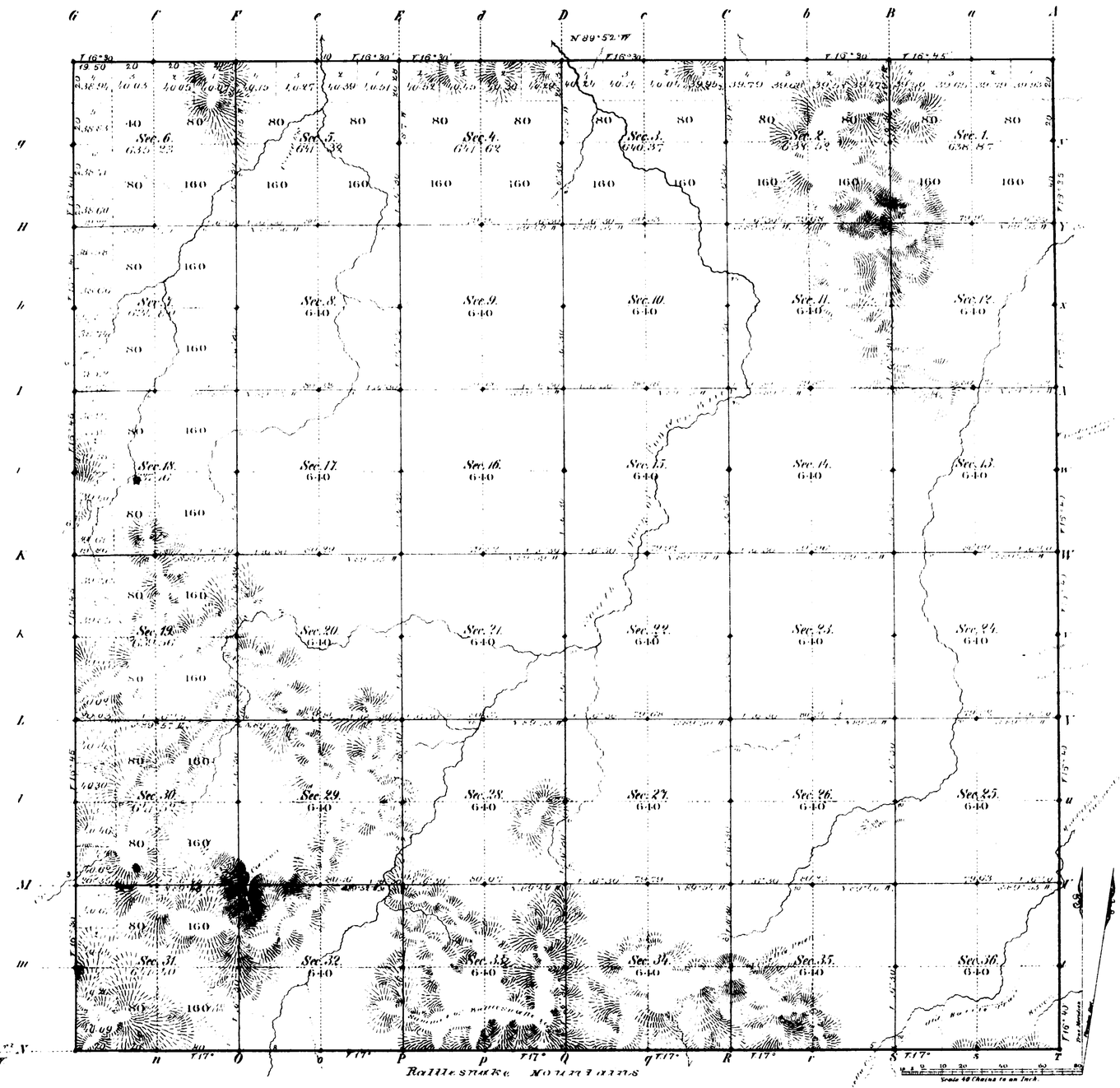

Total number of Acres. 23,030.37

Surveys Designated	By Whom Surveyed	Date of Contract	Amount of Surveys Mls	Chs	Lks	When Surveyed	Magnetic Declination
E W & N Township lines	J. B. Menardi	May 15, 1882	17	79	50	July 7, 14 & 15, 1882	16°42' East
Subdivisions	F. O. Sawin	" " "	59	79	40	Sept 1, 9 1882	16° 30'
Connections							
8th Stand P N	Wm O Owen	Febr 4, 1882	6	00	00	Febr 20 1882	

The above Map of Township No. 33. North Range No. 87 West of the Sixth Principal Meridian Wyoming Territory is strictly conformable to the field notes of the survey thereof on file in this Office, which have been examined and approved

Surveyor General's Office.
Cheyenne Wyoming
February 21st, 1883

Edw. C. David
Sur. Gen.l

A. Gast & Co. St. Louis Mo.

1204

33-87

1

29

Probably in 33-87 & 88.

accession no. 5440

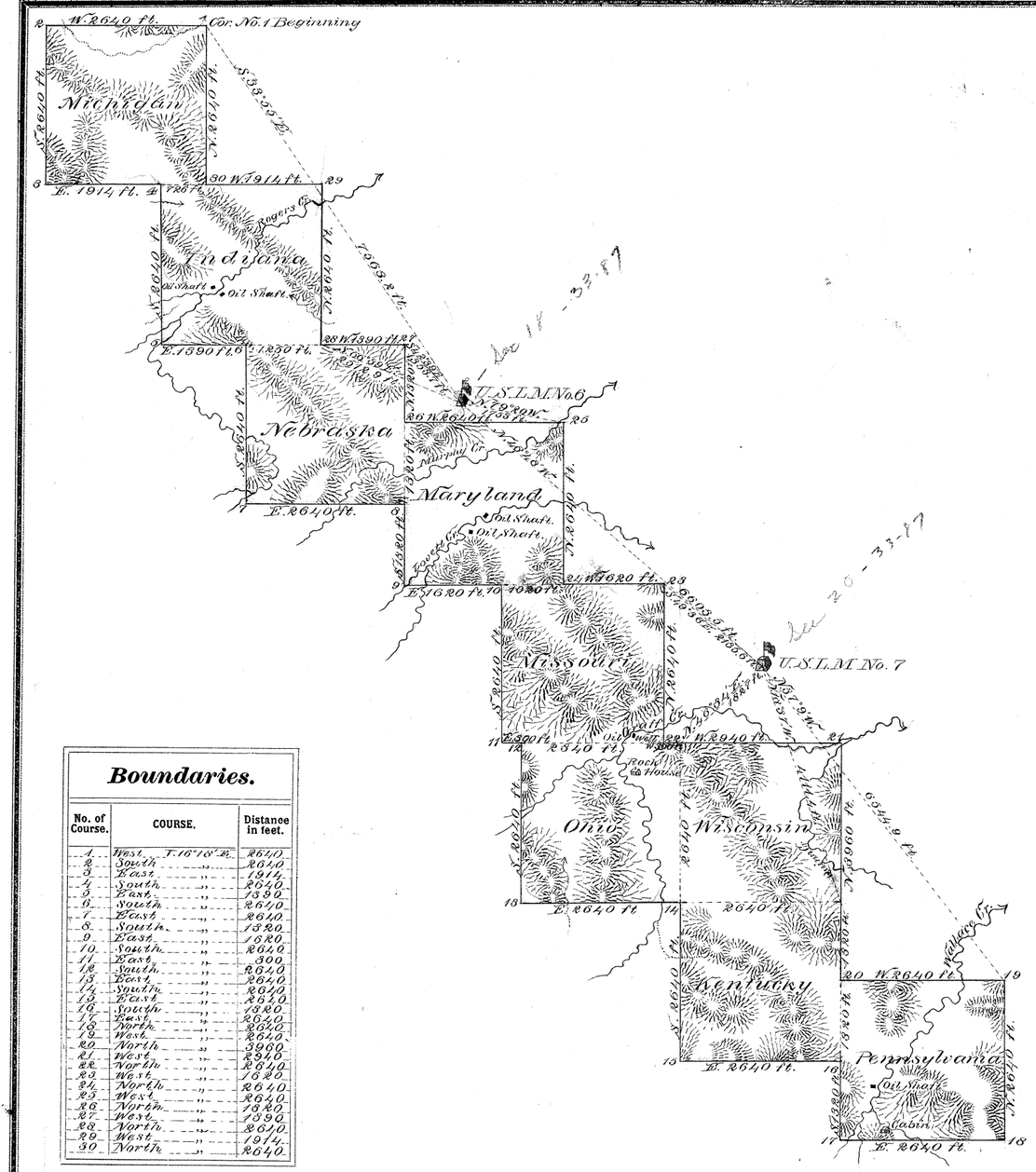

SURVEY NO. 46

Mineral District No. 2

PLAT

OF THE

Rattlesnake Placer

Oil CLAIM IN THE

NATRONA

Mining District, Carbon County, Wyoming.

Surveyed by J. H. Symons *U. S. Dep. Sur.*

Containing 1440 *Acres.*

Scale of 2000 *feet to the Inch.*

Variation. 16°18' East.

Samuel E. Rogers, Claimant

not made

Boundaries.

No. of Course.	COURSE.	Distance in feet.
1	West T. 16°18' E.	2640
2	South "	2640
3	East "	1914
4	South "	2640
5	East "	1390
6	South "	2640
7	East "	2640
8	South "	1320
9	East "	1620
10	South "	2640
11	East "	300
12	South "	2640
13	East "	2640
14	South "	2640
15	East "	2640
16	South "	1320
17	East "	2640
18	North "	2640
19	West "	2640
20	North "	3960
21	West "	2940
22	North "	2640
23	West "	1620
24	North "	2640
25	West "	2640
26	North "	1320
27	West "	1390
28	North "	2640
29	West "	1914
30	North "	2640

The original Field Notes of the Survey of the Rattlesnake Placer Oil Mining *Claim in the* Natrona Mining District, *from which this Plat has been made, have been examined and approved, and are on file in this office. And I hereby certify that they furnish such an accurate description of said* Rattlesnake Placer Oil *Mining Claim, as will if incorporated into a patent, serve fully to identify the premises, and that such reference is made therein to natural objects and permanent monuments, as will perpetuate and fix the locus thereof. I further certify that the value of the labor and improvements, upon the said Mining Claim, is not less than Five Hundred Dollars, and that this is a correct Plat of said* Rattlesnake Placer Oil *Mining Claim or premises, made in in conformity with said original field notes of survey thereof.*

total value $2100, consisting of 4 timbered shafts & several smaller ones, Rock House & Log Cabin

Surveyor General's Office,
Cheyenne, Wyoming,
August 16th 1882

Edw. C. David
U. S. Surveyor General of Wyoming.

See Misc. Letter 3023

ENT. NO. 14 NOTES
PAT. NO. ..... P. .....
O. S. NO. ..... P. .....

46 B

(17)

1672

55

8TH STANDARD PARALLEL NORTH.

along South Boundary of Townships No 33 N. Rs 81 to 88 inclusive, W of 6th P.M. Wyoming Territory

N. 89° 50' W. Variation 17° East

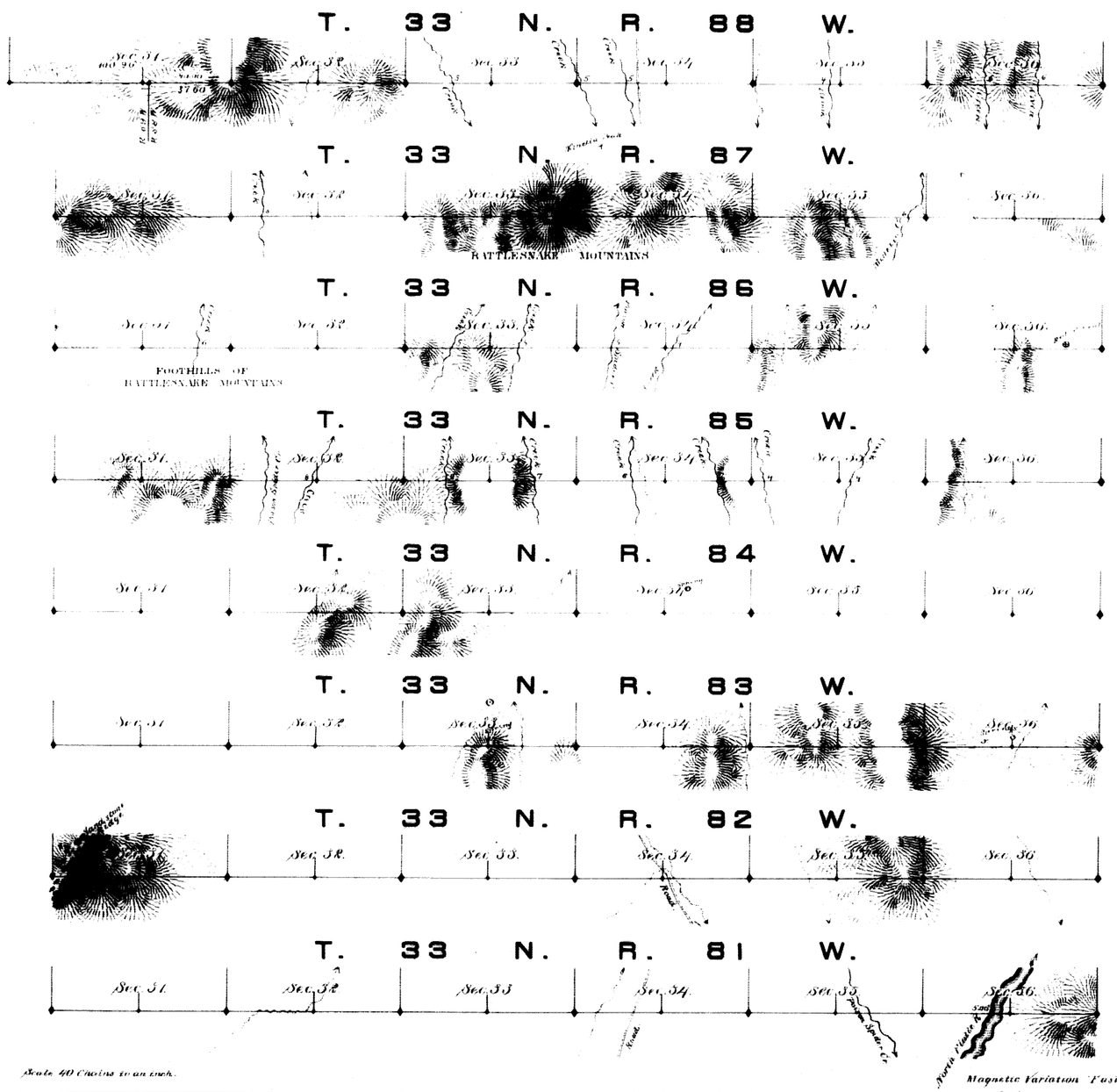

Scale 40 Chains to an inch.

Magnetic Variation East.

Surveys Designated	By Whom Surveyed	Date of Contract	Amount of Surveys	When Surveyed
			mil chs lks	
8th Stand Pl N.	Wm O. Owen	Feb. 4th 1882	48 20 96	Feb. 11-20 1882

I hereby certify that the above diagram of the 8th Standard Parallel N. from the 10th to the 11th Guide Meridian West, between Townships 32 & 33 N., Rs 81 to 88 inclusive W. is strictly conformable to the field notes of the survey thereof on file in this office, which have been examined and approved.

Surveyor General's Office,
Cheyenne Wyoming. February 16th 1883

Edw. C. David
Sur. Genl.

1196

(18)

1736

18

EXTERIOR LINES.

Scale 3 miles to 1 inch. Magnetic Variation 15°

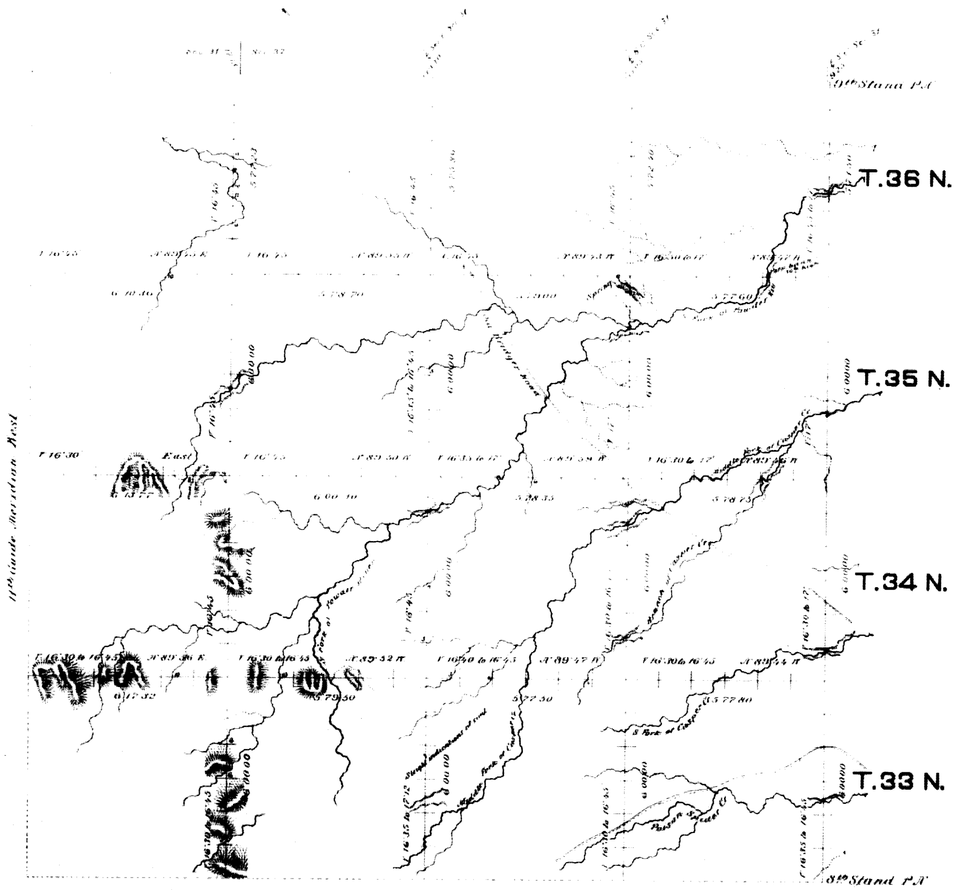

Surveys Designated	By Whom Surveyed	Date of Contract	Amount of Survey. Mls. Chs. Lks.	When Surveyed.
Exterior Lines	J. B. Alexander	May 15, 1862	168 • 5 24	June 26 July 22, 1862
Connections	" " "	" " "	60 73	" " "

I hereby certify that the above diagram of the Exterior Lines of Townships No 33, 34, 35 & 36 North, Ranges No 85, 86, 87 & 88 West of the Sixth Principal Meridian Wyoming Territory is strictly conformable to the field notes of the survey on file in this office, which have been examined and approved.

Surveyor General's Office,
Cheyenne Wyo,
February 23d, 1863

Edw. C. David
Surveyor General

1256