Plat 6286

ORIGINAL

TOWNSHIP No. 33 NORTH, RANGE No. 88 WEST OF THE SIXTH PRINCIPAL MERIDIAN, WYOMING

DEPENDENT RESURVEY

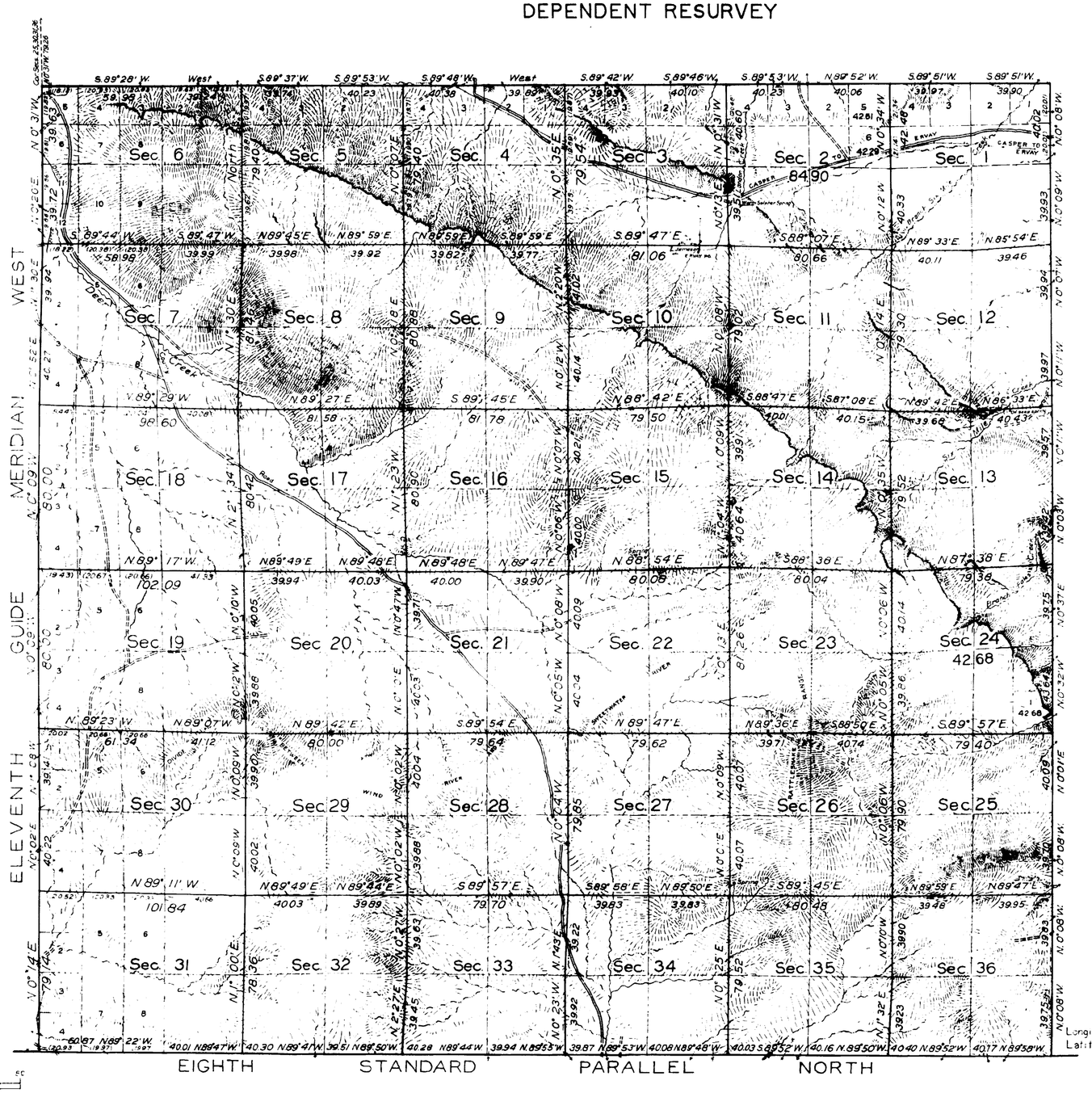

This plat of the resurvey of Township No. 33 North, Range No. 88 West delineates a retracement and reestablishment of the lines of the original survey, as shown upon the plat approved February 21, 1883, at their true or good position according to the best available evidence of the position of the original corners, all differences in actual to measurements shown on the original plat and those detected in the retracement have been distributed proportionally between accepted corners in accordance with surveying rules; reference will be made to the original plat for the showing of the areas and more detailed descriptions of the various smaller subdivisions except in sections 2 and 24 where the difference in area is so great as to warrant a recalculation of the public lands therein.

Resurvey authorized by Commissioner's letter "E" August 12, 1935

Area resurveyed 23,961.67 Acres

LINES DESIGNATED	BY WHOM SURVEYED	GROUP		MILEAGE		WHEN SURVEYED	
		No.	DATE	MLS.	CHS.	BEGUN	COMPLETED
S. and W. Exterior	Carl R. Oslund	144	Aug. 25, 1936	12	19.95	Sept. 29, 1936	Oct. 8, 1936
E. and N. Exterior	John E. Wendt	"	"	12	21.26	Oct. 12, "	Oct. 19, "
Subdivisional	Marvin J. Lytle	"	"	61	26.24	May 20, 1939	June 20, 1939

Office of Supervisor of Surveys
Denver, Colorado, Feb. 9, 1942

The above plat of Township No. 33 North, Range No. 88 West of the Sixth Principal Meridian, Wyoming, is strictly conformable to the field notes of the resurvey thereof which have been examined and approved.

Supervisor of Surveys.

UNITED STATES
DEPARTMENT OF THE INTERIOR
GENERAL LAND OFFICE
Washington, D. C., Feb. 24, 1942

The resurvey represented by this plat having been correctly executed in accordance with the requirements of law and the regulations of this office, is hereby accepted.

Assistant Commissioner.

1197-A

Trans to Chy. L.O. May 11, 1943

33-88

1673

TOWNSHIP No. 33 NORTH. RANGE No. 88 WEST of the 6th Principal MERIDIAN.

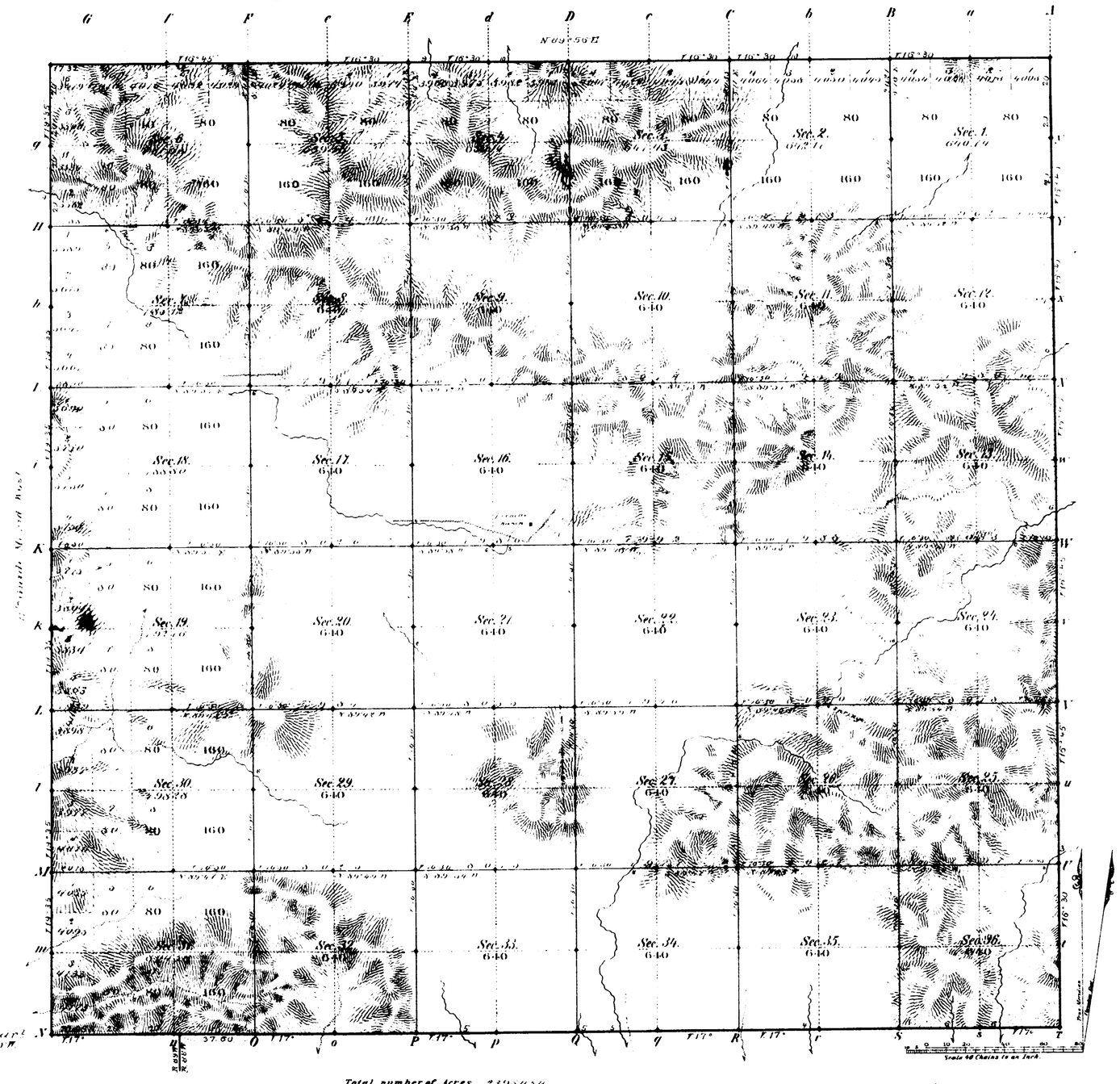

Total number of Acres. 2395454

Surveys Designated	By Whom Surveyed	Date of Contract	Amount of Surveys Mls	Chs	Lks	When Surveyed	Magnetic Declination
E & N Township lines	J B Menardi	May 15, 1882	12	17	32	July 14th 17th 1882	16° 35' East
Subdivisions	F. O. Sawin	" " "	61	15	54	Oct 23 31, 1882	16° 30'
Connections							
8th Stand P N	W O Owen	Feb 4 1882	6	20	96	Febr 20, 1882	
11th Guide N W	Chas A. Haney	Jan. 12, 1882	6	00	00	Febr 10, 1882	

The above Map of Township No. 33 North Range No. 88 West of the Sixth Principal Meridian Wyoming Territory is strictly conformable to the field notes of the survey thereof on file in this Office, which have been examined and approved.

Surveyor General's Office,
Cheyenne Wyoming
February 21st, 1883

Edw. C. David
Sur. Genl.

A. Gast & Co. St. Louis Mo.

1197

33-88

1

29

Probably in 33-87 88 P.

accession no. 5440

SURVEY NO. 46
Mineral District No. 2
PLAT
OF THE
Rattlesnake Placer
Oil CLAIM IN THE
NATRONA
Mining District, Carbon County, Wyoming.

Surveyed by J. H. Symons **U. S. Dep. Sur.**
Containing 1440 **Acres.**
Scale of 2000 **feet to the Inch.**
Variation. 16°18' East.

Samuel E. Rogers, Claimant

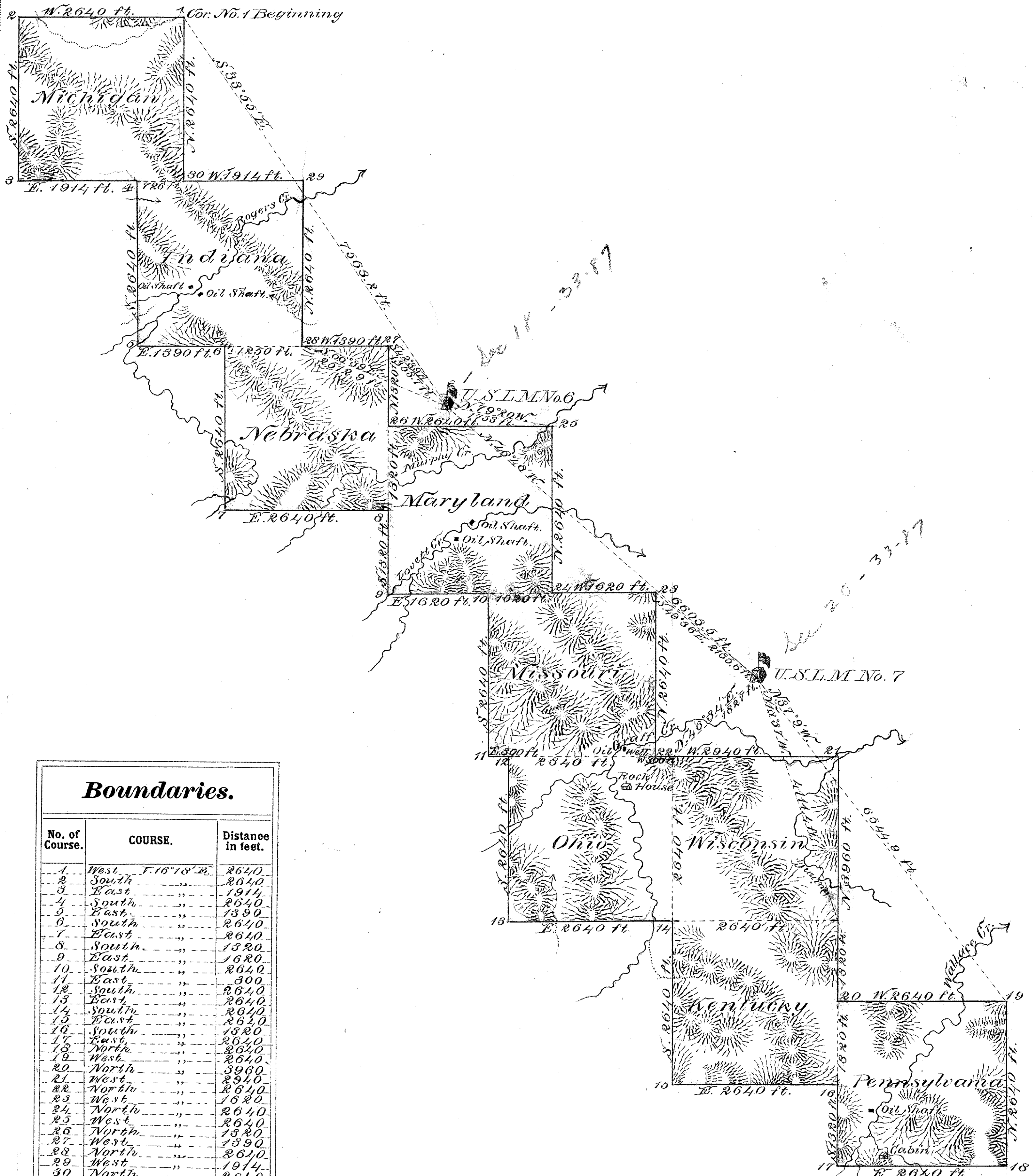

Boundaries.

No. of Course.	COURSE.	Distance in feet.
1	West V. 16°18' E.	2640
2	South "	2640
3	East "	1914
4	South "	2640
5	East "	1390
6	South "	2640
7	East "	2640
8	South "	1320
9	East "	1620
10	South "	2640
11	East "	300
12	South "	2640
13	East "	2640
14	South "	2640
15	East "	2640
16	South "	1320
17	East "	2640
18	North "	2640
19	West "	2640
20	North "	3960
21	West "	2940
22	North "	2640
23	West "	1620
24	North "	2640
25	West "	2640
26	North "	1320
27	West "	1390
28	North "	2640
29	West "	1914
30	North "	2640

The original Field Notes of the Survey of the Rattlesnake Placer Oil Mining *Claim in the* Natrona Mining District, *from which this Plat has been made, have been examined and approved, and are on file in this office. And I hereby certify that they furnish such an accurate description of said* Rattlesnake Placer Oil *Mining Claim, as will if incorporated into a patent, serve fully to identify the premises, and that such reference is made therein to natural objects and permanent monuments, as will perpetuate and fix the locus thereof. I further certify that the value of the labor and improvements* (total value $ 2100.00, consisting of 4 timbered shafts & several smaller ones, Rock House & Log Cabin) *upon the said Mining Claim, is not less than Five Hundred Dollars, and that this is a correct Plat of said* Rattlesnake Placer Oil *Mining Claim or premises, made in in conformity with said original field notes of survey thereof.*

Surveyor General's Office,
Cheyenne, Wyoming,
August 16th 1882

Edw. C. David
U. S. Surveyor General of Wyoming.

See Misc. Letter 3023

ENT. NO. 14 NOTES
PAT. NO. ______ V. ______
O. S. NO. ______ P. ______

46 B

(17)

Indexed

1672

8TH STANDARD PARALLEL NORTH.

along South Boundary of Townships No. 33 N., Rs. 81 to 88 inclusive, W. of 6th P.M. Wyoming Territory.

N. 89° 50' W. Variation 17° East



Scale 40 Chains to an inch.

Magnetic Variation East.

Surveys Designated	By Whom Surveyed	Date of Contract	Amount of Surveys			When Surveyed
			mls	chs	lks	
8th Stand Prl N.	Wm O. Owen	Feb. 4th 1882	48	20	96	Feb. 11 20 1882

I hereby certify that the above diagram of the 8th Standard Parallel N. from the 10th to the 11th Guide Meridian West, between Townships 32 & 33 N., Rs. 81 to 88 inclusive W. is strictly conformable to the field notes of the survey thereof on file in this office, which have been examined and approved.

Surveyor General's Office,
Cheyenne Wyoming February 10th 1883

Edw. C. David
Sur. Genl.

(18)

Indexed

1736

EXTERIOR LINES.

Scale 3 miles to 1 inch, Magnetic Variation E.

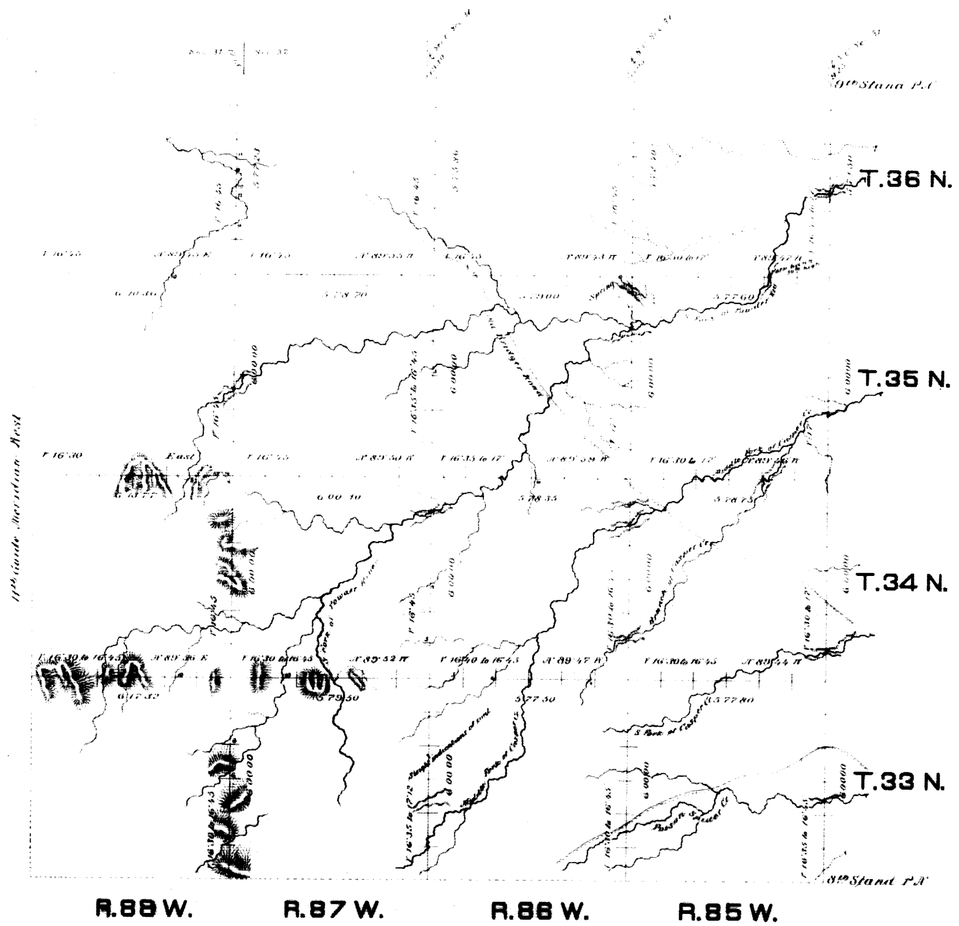

Surveys Designated	By Whom Surveyed	Date of Contract	Amount of Survey Mls.	Chs.	Lks.	When Surveyed
Exterior lines	J. B. Menardi	May 15, 1882	168	5	24	June 26 July 22, 1882
Connections	" " "	" " "		60	73	" " "

I hereby certify that the above diagram of the Exterior Lines of Townships No. 33, 34, 35 & 36, North, Ranges No. 85, 86, 87 & 88 West of the Sixth Principal Meridian Wyoming Territory is strictly conformable to the field notes of the survey on file in this office, which have been examined and approved.

Surveyor General's Office,
Cheyenne Wyo,
February 23rd, 1883

Edw. C. David

Surveyor General

(16)

1438

18

11TH GUIDE MERIDIAN WEST.

In Townships 29 to 39 North inclusive, Ranges 88 & 89 West of the 6th Principal Meridian, Wyoming Territory

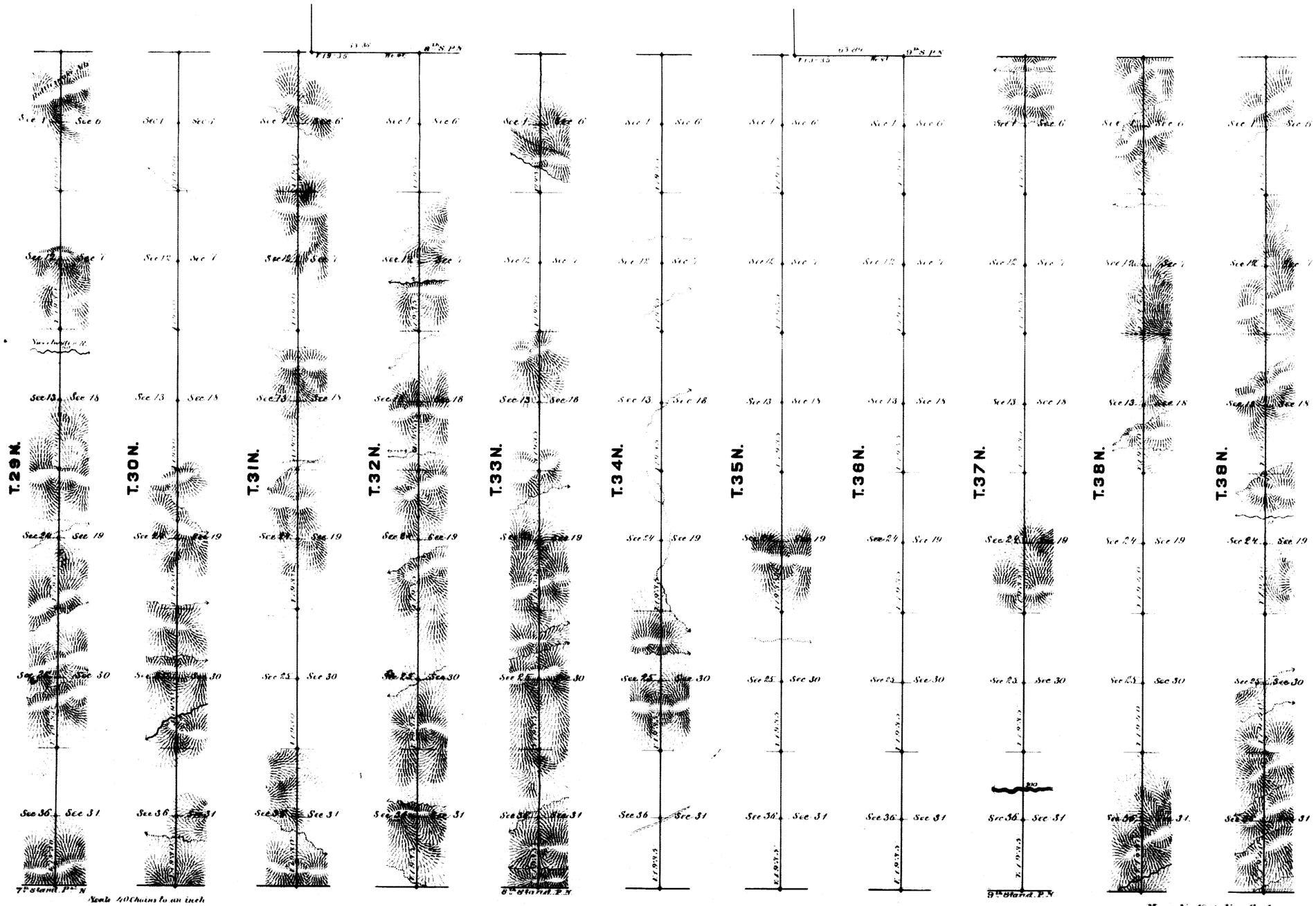

Scale 40 Chains to an inch

Surveys Designated	By Whom Surveyed	Date of Contract	Amount of Surveys Miles	Rods	Links	When Surveyed
11th Guide Mer. West	Chas. A. Howey	Jan. 18th 1882	66	00	00	Feb. 6th 1882
Connections	" " "	" " "	4	44	20	" " "

I hereby certify that the above diagram of the 11 Guide Meridian West, in Townships 29 to 39 inclusive, Ranges 88 to 89 West of the 6th Principal Meridian, Wyoming Territory, is strictly conformable to the field notes of the survey thereof on file in this Office, which have been examined and Approved

Surveyor Generals Office
Cheyenne Wyoming
December 16th 1882

Edw. C. David Sur. Gen.

1059