ORIGINAL

Accession No. 6018

TOWNSHIP No. 34 NORTH, RANGE No. 79 WEST OF THE SIXTH PRINCIPAL MERIDIAN, WYOMING.

DEPENDENT RESURVEY AND SUBDIVISION OF CERTAIN SECTIONS.

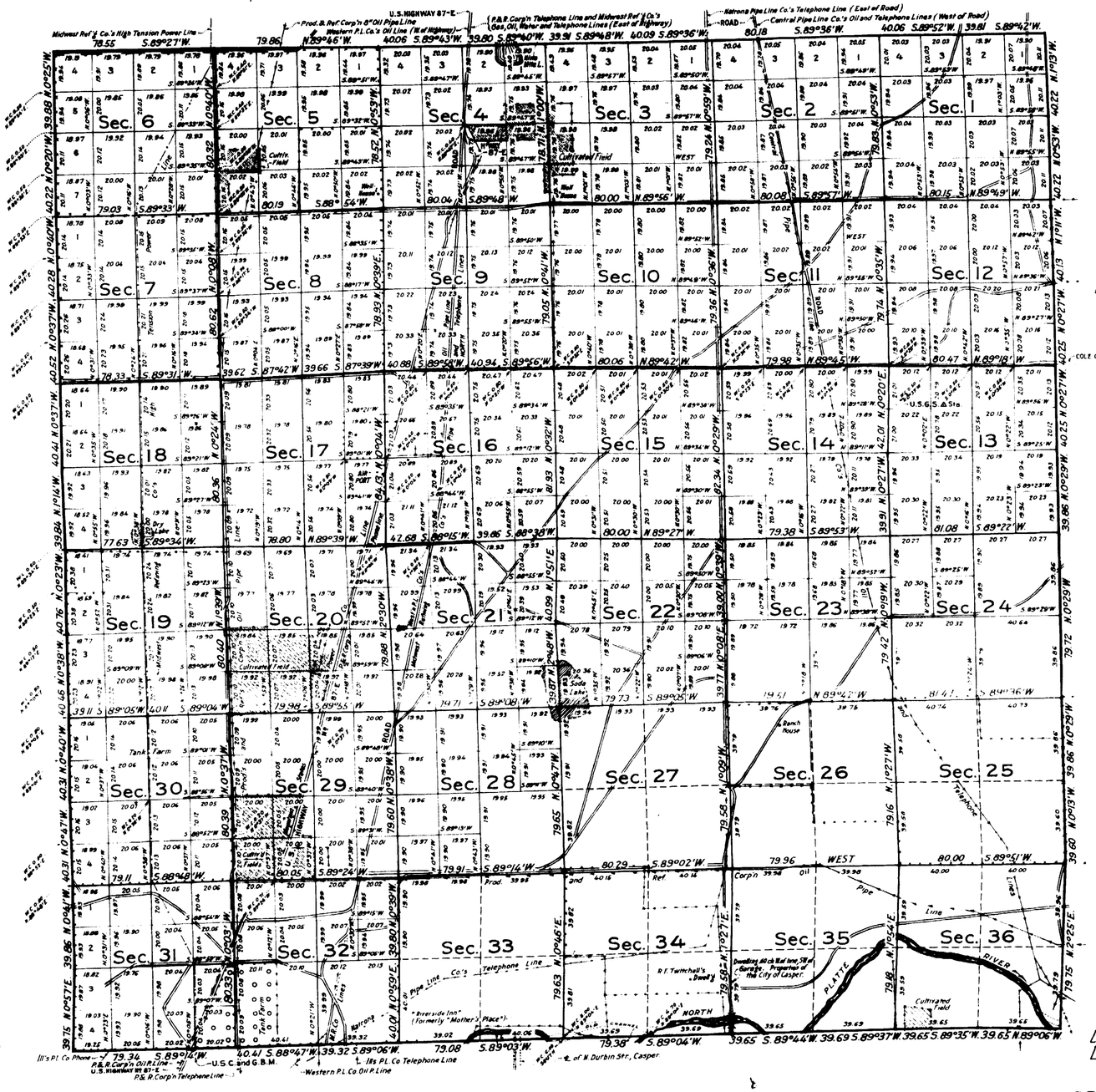

U.S.G.S. △ Station in NW¼ NW¼ Sec. 13
Latitude 42°55'11.77"N
Longitude 106°16'30.59"W

This plat of the resurvey of Township No. 34 North, Range No. 79 West, delineates a retracement and reestablishment of the lines of the original survey as shown upon the plat approved June 4th 1883, in their true original position according to the best available evidence of the position of the original corners; all differences between the measurements shown on the original plat and those derived in the retracement have been distributed proportionately between accepted corners in accordance with surveying rules; reference will be made to the original plat for the showing of areas.

Certain sections have been subdivided by survey to accomodate the Bureau of Reclamation.

Latitude 42°52'N.
Longitude 106°15'W.

Scale: 40 Chains to an Inch.

Mean Magnetic Declination: 16° 00' E.

Area resurveyed: 22977.22 Acres.

LINES DESIGNATED	BY WHOM SURVEYED	GROUP No.	GROUP DATE	MILEAGE MLS.	MILEAGE CHS.	WHEN SURVEYED BEGUN	WHEN SURVEYED COMPLETED
West Boundary	Daniel E. Salsbery	131	Dec. 12. 1933	6	2.60	Dec. 16. 1933	Feb. 26. 1934
N., E. and S. Bound's	Ross W. Moor	131	Dec. 12. 1933	17	74.35	Dec. 16. 1933	Feb. 26. 1934
Subdivisional Lines	Ross W. Moor, Bruce Young and Daniel E. Salsbery	131	Dec. 12. 1933	226	5.74	Dec. 16. 1933	Feb. 26. 1934

J.M.

Office of U. S. Supervisor of Surveys
Denver, Colorado, December 14, 1934.

The above plat of Township No. 34 North, Range No. 79 West of the Sixth Principal Meridian, Wyoming, is strictly conformable to the field notes of the resurvey thereof which have been examined and approved.

[signature]
U. S. Supervisor of Surveys.

DEPARTMENT OF THE INTERIOR
GENERAL LAND OFFICE
Washington, D.C., March 16, 1935.

The resurvey represented by this plat having been correctly executed in accordance with the requirements of law and the regulations of this office is hereby accepted.

[signature]
Assistant Commissioner.

Transmitted to Cheyenne L.O.
July 10, 1935

1476-A

34 - 79

(20)

2027

90

TOWNSHIP No. 34 NORTH. RANGE No. 79 WEST of the 6th Principal MERIDIAN.

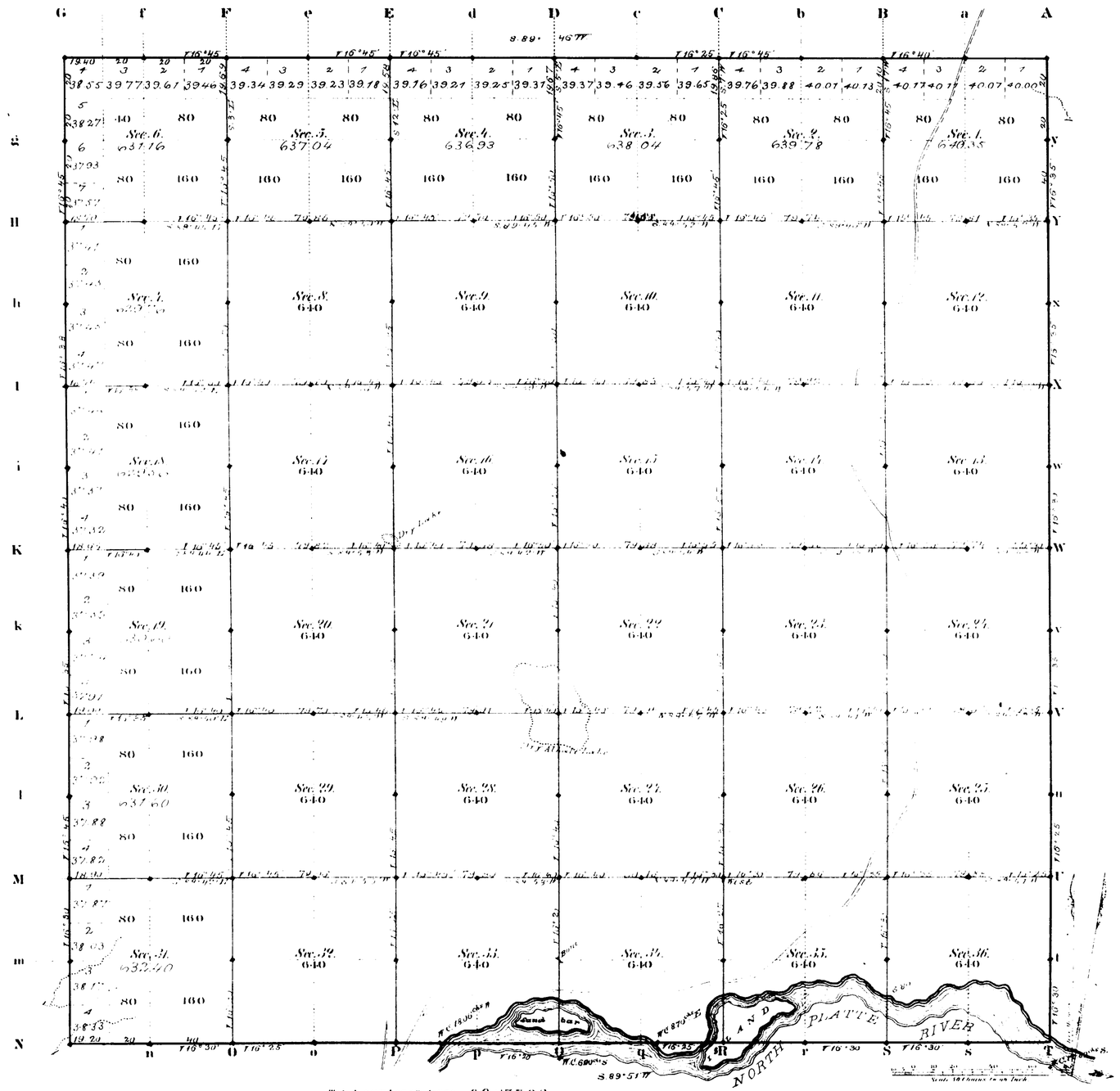

Total number of Acres 22,977.22

Surveys Designated	By Whom Surveyed	Date of Contract	Amount of Surveys Mls.	Chs.	Lks.	When Surveyed	Magnetic Declination
Township lines	Wm. O. Owen	Sept. 20, 1881	23	78	60	Nov. 18, 25, 26, 1881	16°37' East
Subdivisions	" " "		59	67	47	Oct. 30, Nov. 4, 1882	16°47'
Connections							

The above Map of Township No. 34 North Range No. 79 West of the Sixth Principal Meridian Wyoming Territory is strictly conformable to the field notes of the survey thereof on file in this Office, which have been examined and approved.

Surveyor General's Office,
Cheyenne, Wyoming
June 4th 1883

Edw. C. David
Sur. Gen.

A. Gast & Co. St. Louis Mo.

1476

34 - 79

(20) Indexed

2086

EXTERIOR LINES.

of Tp's 33 to 36 inclusive, N., R's 73 to 80 inclusive, W. of 6th P.M. Wyo. Ter.

SCALE, 3 MILES TO 1 INCH. MAGNETIC VAR. EAST

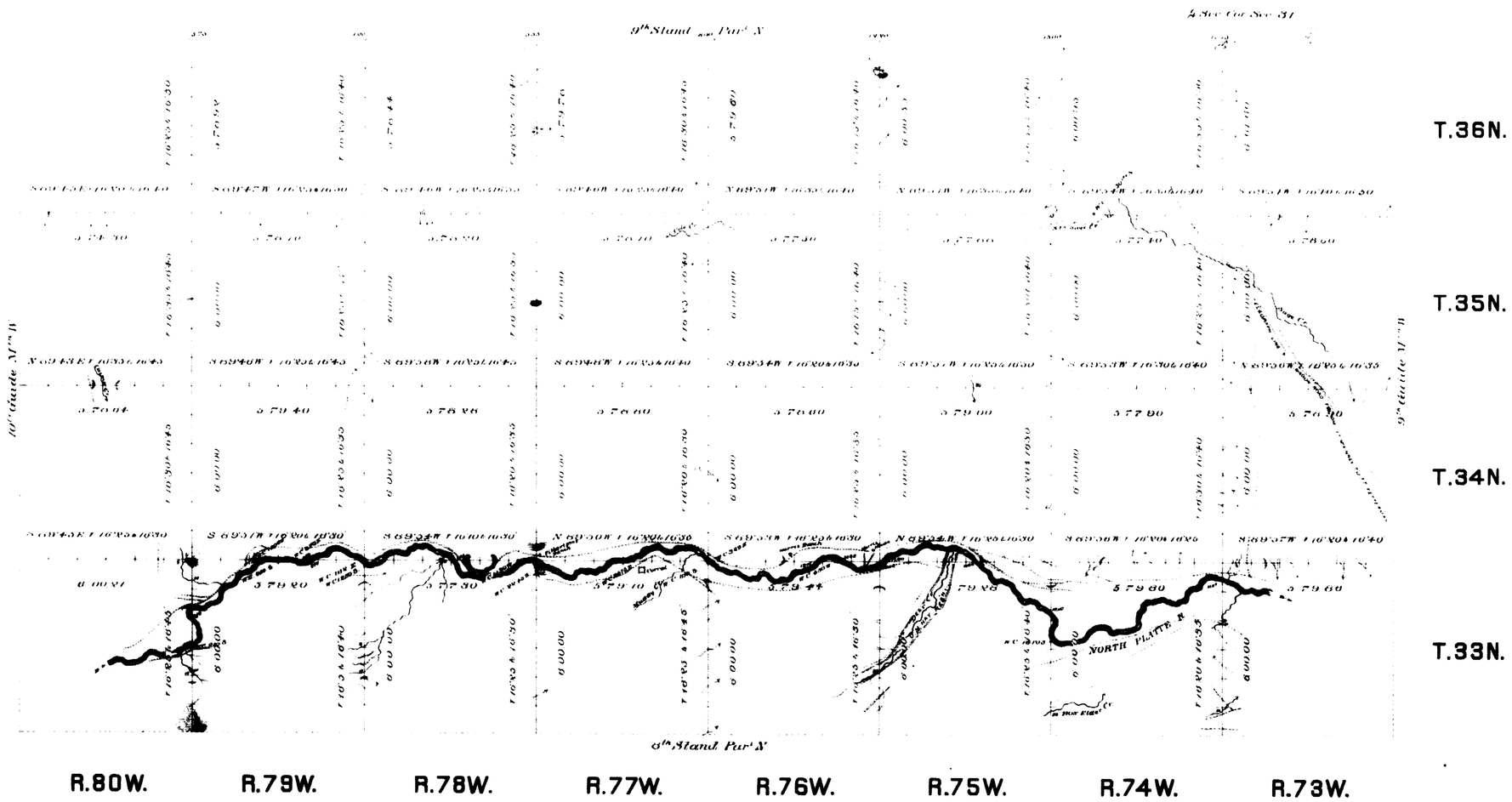

Surveys Designated	By Whom Surveyed	Date of Contract	Amount of Surveys			When Surveyed
			Mls	Chs	Lks	
Exterior lines	Wm. O. Owen	Sep. 20th 1881	311	43	23	Oct. 18 Nov. 30th 1881
Connections	" " "	" " "		62	63	" " "

I hereby certify that the above diagram of the Exterior lines of Townships 33 to 36 inclusive, N., Ranges 73 to 80 inclusive, W. of the 6th Principal Meridian, Wyoming Territory, is strictly conformable to the field notes of the survey thereof on file in this Office, which have been examined and approved.

Surveyor General's Office,
Cheyenne Wyoming June 4th 1883 } Edw. C. David Sur. Genl.