ORIGINAL

6028

TOWNSHIP Nº 34 NORTH, RANGE Nº 80 WEST OF THE SIXTH PRINCIPAL MERIDIAN, WYOMING.

DEPENDENT RESURVEY AND SUBDIVISION OF CERTAIN SECTIONS.

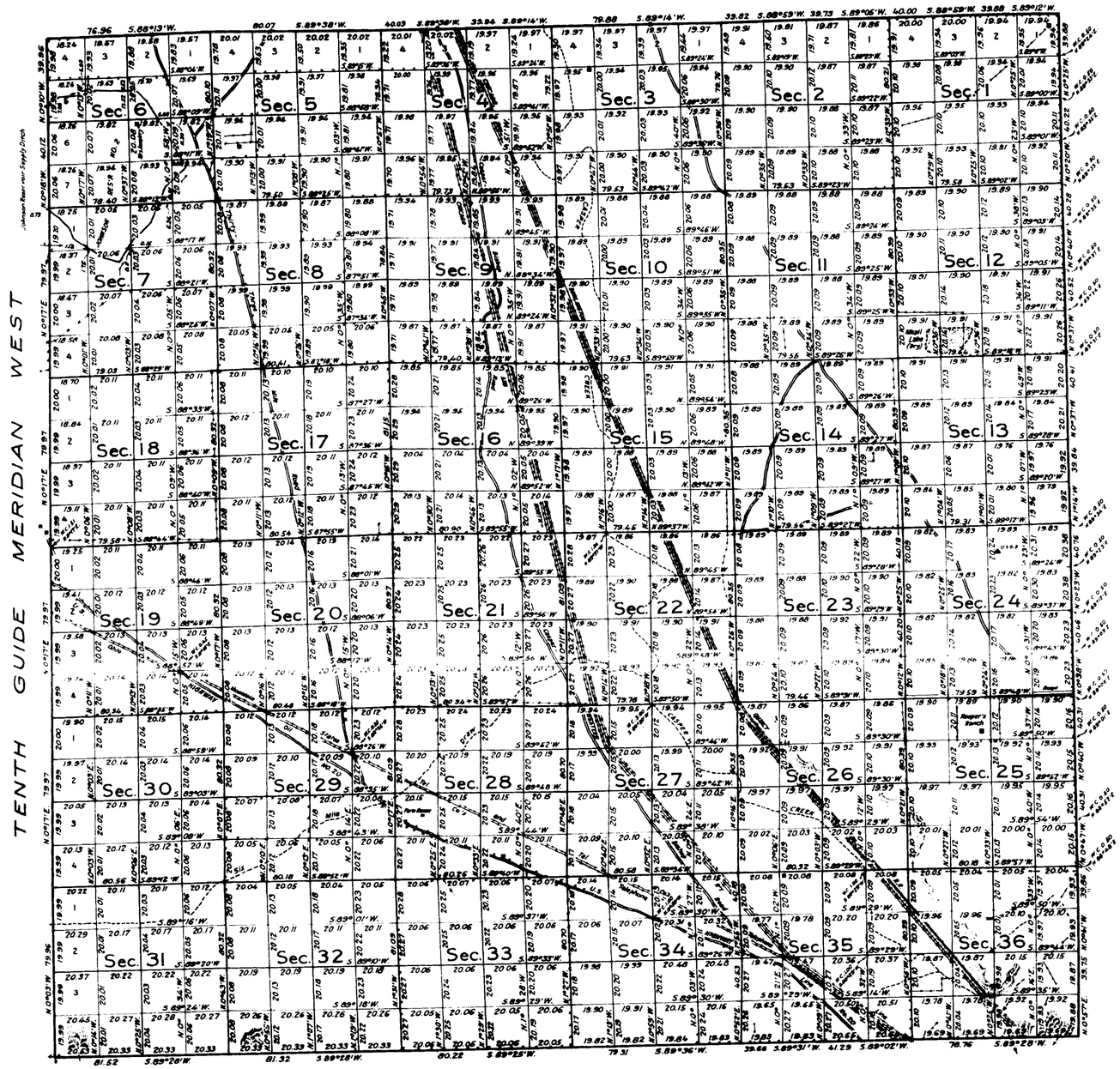

This plat of the resurvey of Township No. 34 North, Range No. 80 West, delineates a retracement and reestablishment of the lines of the original survey as shown upon the plat approved June 4th 1883, in their true original position according to the best available evidence of the position of the original corners; all differences between the measurements shown on the original plat and those derived in the retracement have been distributed proportionately between accepted corners in accordance with surveying rules; reference will be made to the original plat for the showing of areas.

All sections have been subdivided by survey to accommodate the Bureau of Reclamation

U.S.G.S. △ Station in NW¼-NE¼ Sec. 24
Latitude 42°54'18.38" N.
Longitude 106°23'02.56" W

Mean Magnetic Declination: 16°05' E.

Scale: 40 Chains to an Inch.

Area Resurveyed: 22983.23 Acres.

LINES DESIGNATED	BY WHOM SURVEYED	GROUP		MILEAGE		WHEN SURVEYED	
		Nº	DATE	MLS.	CHS.	BEGUN	COMPLETED
N. and W. Boundaries	Willis L. Brown	131	Dec. 12. 1933	11	76.23	Dec. 16. 1933	Feb. 23. 1934
South Boundary	Marvin J. Lytle	131	Dec. 12. 1933	6	2.08	Dec. 12. 1933	Mar. 27. 1934
East Boundary	Daniel E. Salsbery	131	Dec. 12. 1933	6	2.60	Dec. 16. 1933	Feb. 26. 1934
Subdivisional Lines	Willis L. Brown, Russell C. MacDonald, Lad Klohs and Manuel J. Grillos	131	Dec. 12. 1933	276	20.31	Dec. 16. 1933	Feb. 23. 1934
Traverse Lines	Willis L. Brown	131	Dec. 12. 1933	2	23.73	Dec. 16. 1933	Feb. 23. 1934

Office of U. S. Supervisor of Surveys
Denver, Colorado, April 4, 1935.

The above plat of Township No. 34 North, Range No. 80 West of the Sixth Principal Meridian, Wyoming, is strictly conformable to the field notes of the survey thereof which have been examined and approved.

U. S. Supervisor of Surveys.

DEPARTMENT OF THE INTERIOR
GENERAL LAND OFFICE

Washington, D.C., May 3, 1935.

The survey represented by this plat having been correctly executed in accordance with the requirements of law and the regulations of this office is hereby accepted.

Assistant Commissioner.

34 - 80

1512-A

(20)

86

2065

TOWNSHIP No. 34 NORTH. RANGE No. 80 WEST of the 6th Principal MERIDIAN.

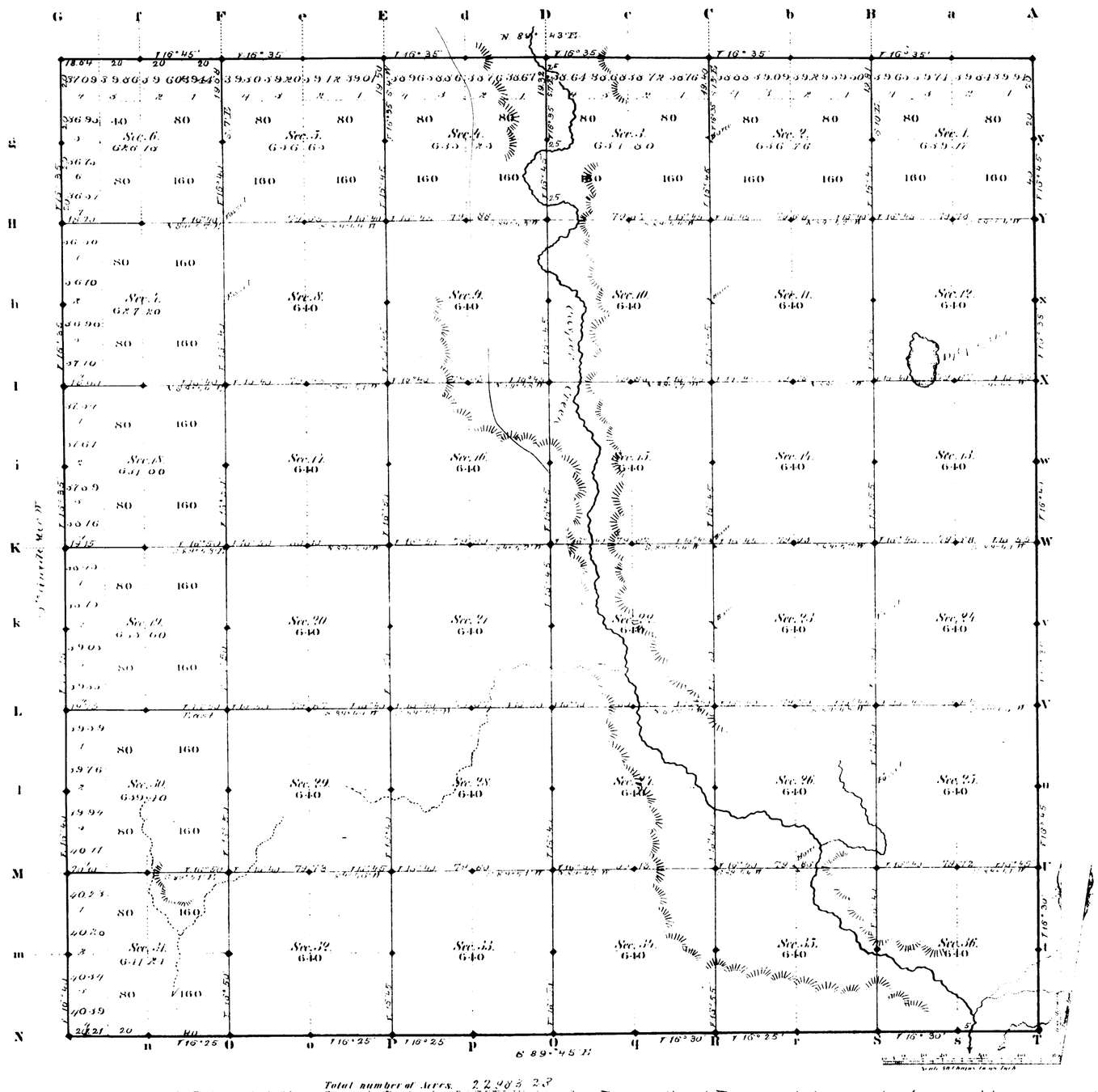

Total number of Acres. 22983.23

Surveys Designated	By Whom Surveyed	Date of Contract	Amount of Surveys Mi.	Ch.	Lks.	When Surveyed	Magnetic Declination
E. S. & N. Township lines	Wm. O. Owen	Sept. 20, 1881	17	78	85	Nov. 25, & 28, 1881	16° 33' East
Subdivisions "	" "	" " "	59	68	92	Nov. 7, 1882	16° 45' "
Connections							
10th Guide N.W.	Downey & Grant	Aug. 12, 1884	6	00	00	Sept. 13 & 14, 1884	

The above Map of Township No. 34 North Range No. 80 West of the Sixth Principal Meridian Wyoming Territory is strictly conformable to the field notes of the survey thereof on file in this Office, which have been examined and approved.

Surveyor General's Office.
Cheyenne Wyoming
June 4th 1885

Edw. C. Davis
Sur. Genl.

A. Gast & Co. St. Louis Mo.

1512

34 - 80

(11)

Indexed

696

6.

10TH GUIDE MERIDIAN WEST

From the 8th to the 10th Stand.d Par.l North, betw. Ranges 80 & 81 West, of the 6th Principal Meridian.

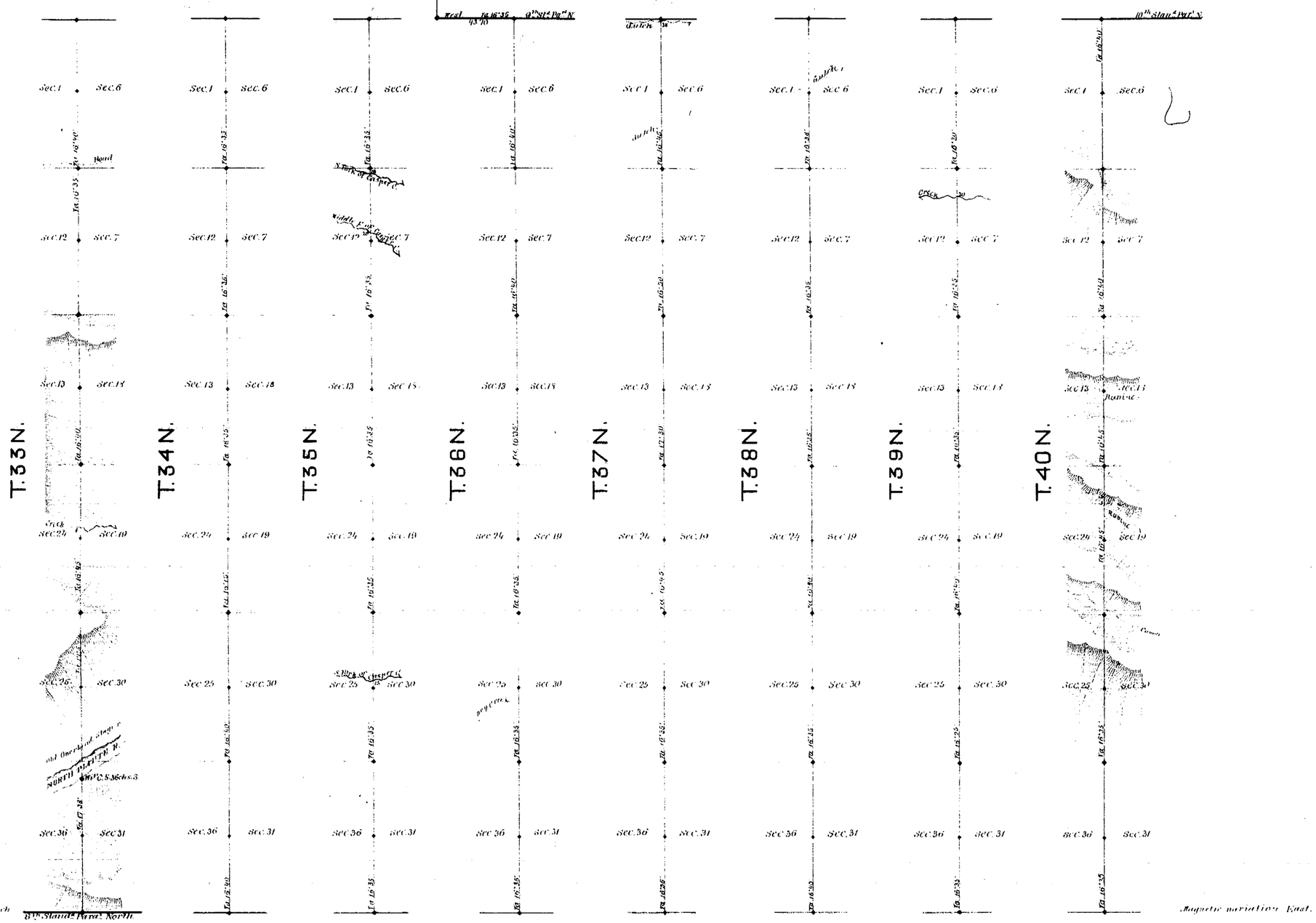

Surveys designated	By whom surveyed	Date of contract	Amount of surveys mls	dis.	chs	When surveyed
10th Guide Mer.d West	Downey & Grant	August 12, 1880	48.	00.	00.	Sept.br 1880
Connections	" " "	" " "	0.	43.	70.	

I hereby certify that the above diagram of the 10th Guide Meridian, West of the 6th Principal Mer. from the 8th to the 10th Standard Parallel N. in Wyo. Ter. is strictly conformable to the field notes of the survey thereof on file in this office, which have been examined and approved.

Surveyor General's Office
Cheyenne, Wyo. March 12th 1881.

Edw. C. David
" Surveyor General.

(20) Indexed

2086

EXTERIOR LINES.

of Tps 33 to 36 inclusive, N., Rs 73 to 80 inclusive, W. of 6th P.M. Wyo. Ter.

SCALE, 3 MILES TO 1 INCH. MAGNETIC VAR. EAST

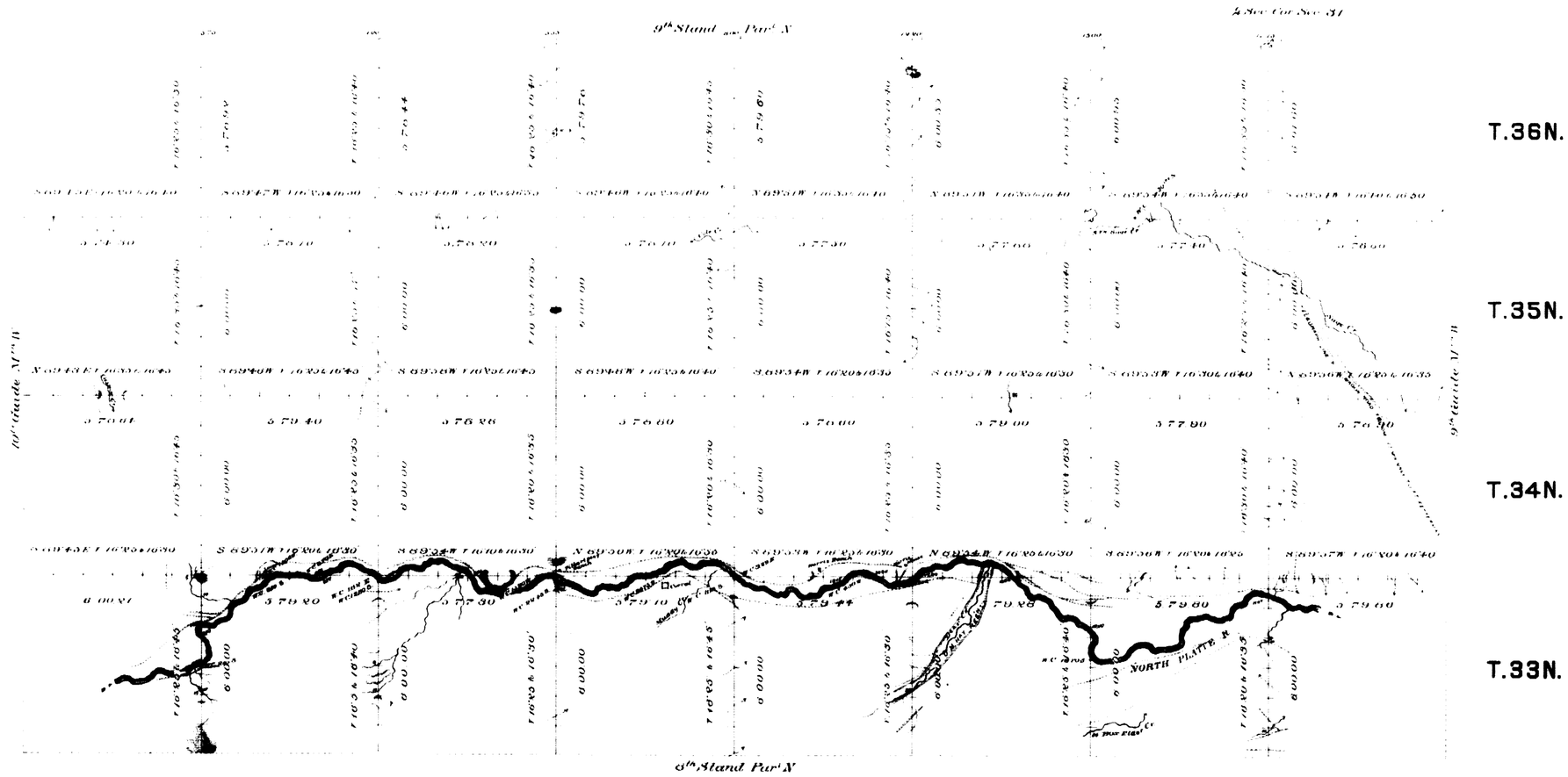

Surveys Designated	By Whom Surveyed	Date of Contract	Amount of Surveys	When Surveyed
			Mls. Chs. Lks.	
Exterior lines	Wm O. Owen	Sep. 20th 1881	311 43 23	Oct. 18 - Nov. 30th 1881
Connections	" " "	" " "	62 63	" " "

I hereby certify that the above diagram of the Exterior lines of Townships 33 to 36 inclusive, N., Ranges 73 to 80 inclusive W. of the 6th Principal Meridian, Wyoming Territory, is strictly conformable to the field notes of the survey thereof on file in this Office, which have been examined and approved.

Surveyor General's Office,
Cheyenne Wyoming, June 4th 1883 } Edw. C. David Sur. Genl.

1532