Accession No. 6067

ORIGINAL

TOWNSHIP No. 34 NORTH, RANGE No. 81 WEST OF THE SIXTH PRINCIPAL MERIDIAN, WYOMING.

DEPENDENT RESURVEY AND SUBDIVISION OF CERTAIN SECTIONS.

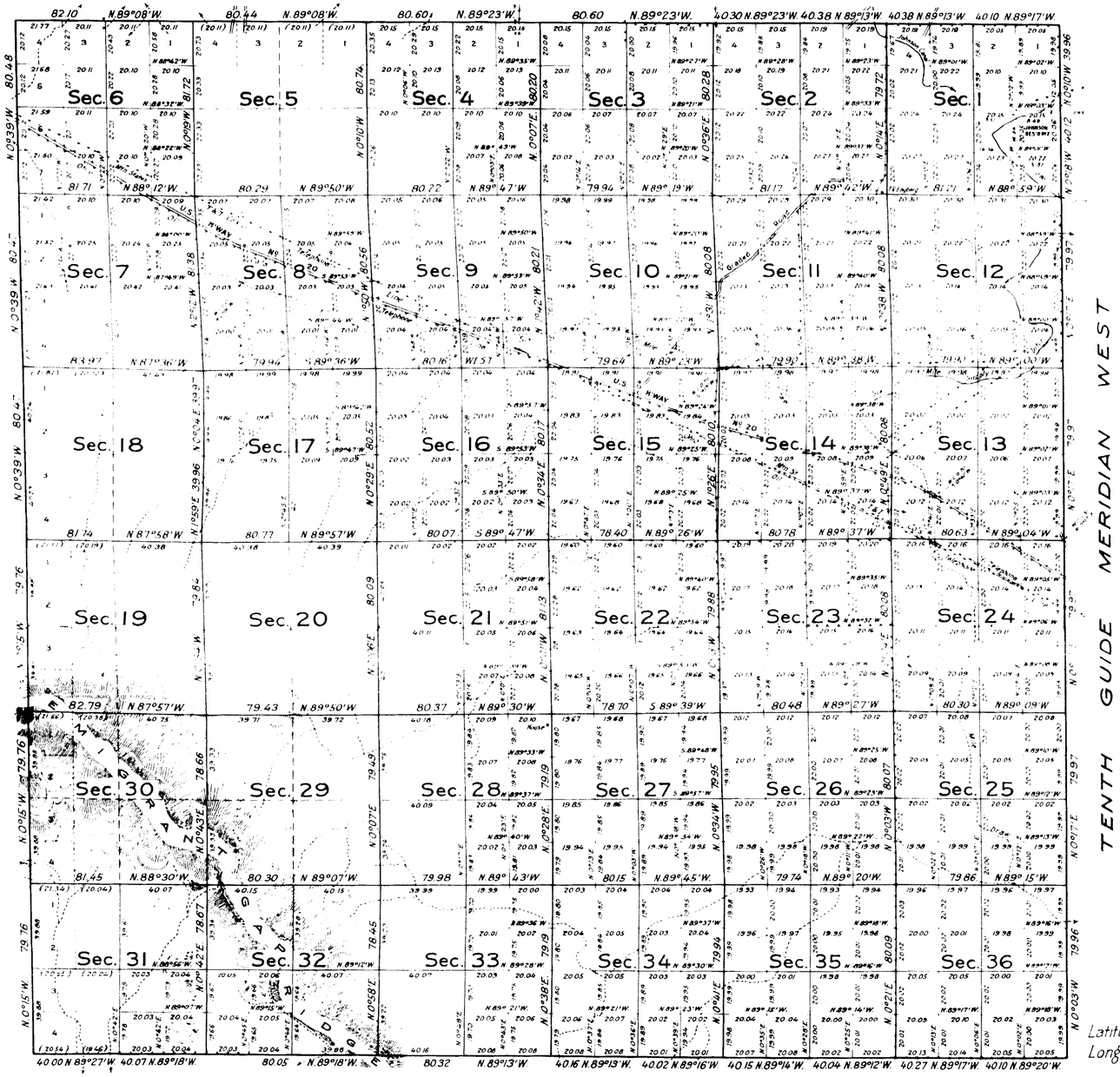

Latitude 42°52'N.
Longitude 106°29'W.

Mean Magnetic Declination 16°00'E.

Area Resurveyed: 23099.59 Acres

LINES DESIGNATED	BY WHOM SURVEYED	GROUP		MILEAGE		WHEN SURVEYED	
		No.	DATE	MLS.	CHS.	BEGUN	COMPLETED
S. and W. Boundaries	Russell C. MacDonald	131	Dec. 12. 1933	12	1.88	Feb. 22. 1934	Mar. 30. 1934
North Boundary	Marshall Dayton	131	Dec. 12. 1933			Feb. 15. 1934	Mar. 30. 1934
East Boundary	Willis L. Brown	131	Dec. 12. 1933			Dec. 16. 1933	Feb. 23. 1934
Subdivisional Lines	Willis L. Brown, Lad Klohs and Russell C. MacDonald	131	Dec. 12. 1933	223	42.49	Feb. 22. 1934	Mar. 30. 1934
Meander Lines	Lad Klohs	131	Dec. 12. 1933	1	2.43	Feb. 22. 1934	Mar. 30. 1934

J.M.

Office of U.S. Supervisor of Surveys.
Denver, Colorado, May 21st 1935.

The above plat of Township No. 34 North, Range No. 81 West of the Sixth Principal Meridian, Wyoming, is strictly conformable to the field notes of the resurvey thereof which have been examined and approved.

Frank H. Johnson
U.S. Supervisor of Surveys.

DEPARTMENT OF THE INTERIOR
GENERAL LAND OFFICE

Washington, D.C., July 8, 1935

The resurvey represented by this plat having been correctly executed in accordance with the requirements of law and the regulations of this office is hereby accepted.

Antoinette Funk
Assistant Commissioner.

1241-A

Transmitted to Cheyenne L.O.
April 30, 1936.

34 - 81

(18)

.3

1719

TOWNSHIP No 34 NORTH, RANGE No 81 WEST of the 6th Principal MERIDIAN.



Total number of Acres 25,199.59

Surveys Designated	By Whom Surveyed	Date of Contract	Amount of Surveys Mls. Chs. Lks.	When Surveyed	Magnetic Declination
S.W. & N. Township lines	F. Q. Sanford	May 15, 1862	[illegible]	[illegible]	[illegible]
Subdivisions	C. B. Vernardi	"	[illegible]	[illegible]	[illegible]
Connections					
11th Guide N.W.	Hanley & Grant	August 12, 1862	[illegible]	Sept. 13 & 14, 1862	

The above Map of Township No 34 North Range No 81 West of the Sixth Principal Meridian Wyoming Territory is strictly conformable to the field notes of the survey thereof on file in this Office which have been examined and approved

Surveyor Generals Office, Edw. C. David Pub. Gen.l

Cheyenne Wyoming

February 23rd 1883

A. Gast & Co. St Louis Mo.

1241

34 - 81

(17) Indexed

ACCESSION NO 1705

EXTERIOR LINES.

Scale 3 miles to 1 inch. Magnetic Variation 1°

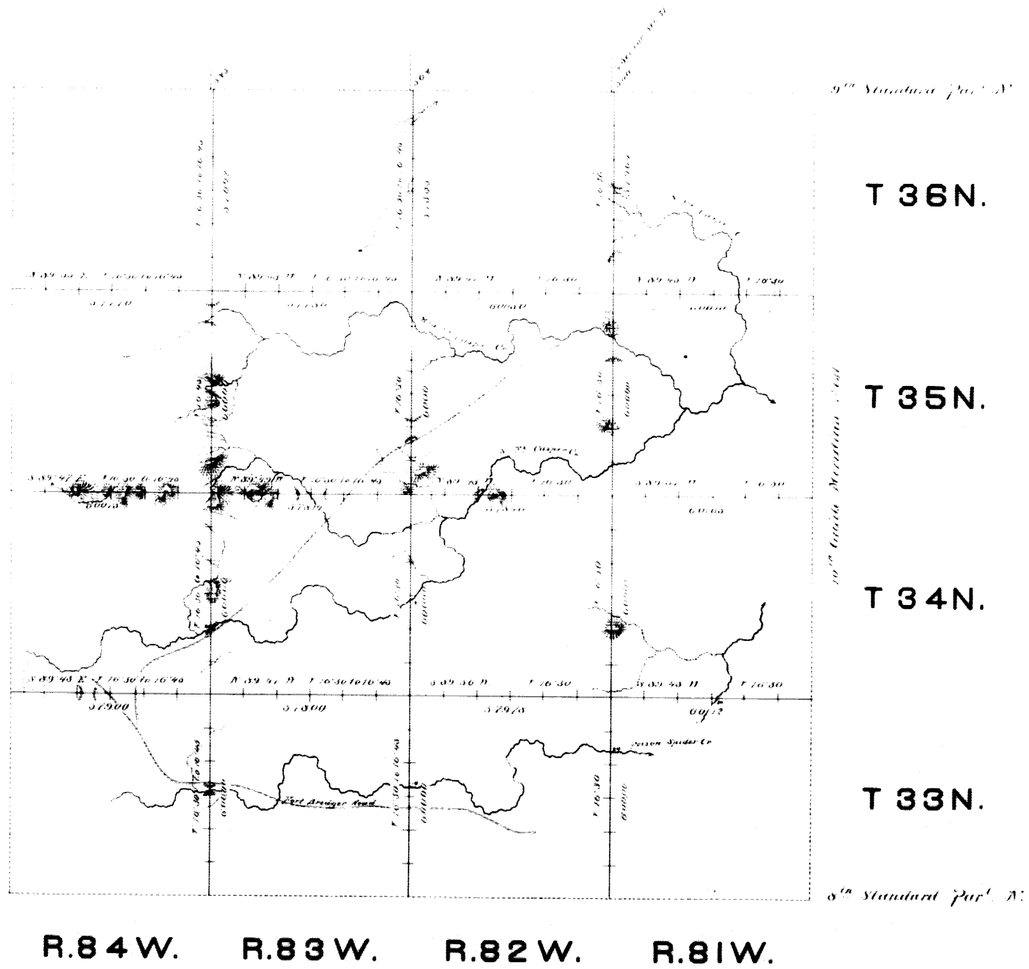

Surveys Designated	By whom Surveyed	Date of Contract	Amount of Surveys			When Surveyed
			miles	chs.	lks	
Exterior lines	E. O. Sawin	May 19, 1883	143	57	05	June 10 July 6, 1883.
Connections				16	87	

I hereby certify that the annexed diagram of Townships No 33, 34, 35 & 36 North, Ranges No 81, 82, 83 & 84, West of the 6th Principal Meridian, Wyoming Territory, is strictly conformable to the field notes of the survey thereof on file in this Office, which have been examined and approved.

Surveyor Generals Office,
Cheyenne Wyo. Feby. 21st, 1883.

Edw. C. Davis
Sur. Genl.

(11)

Indexed

696

10TH GUIDE MERIDIAN WEST

From the 8th to the 10th Stand.d Par.l North, betw. Ranges 80 & 81 West, of the 6th Principal Meridian.

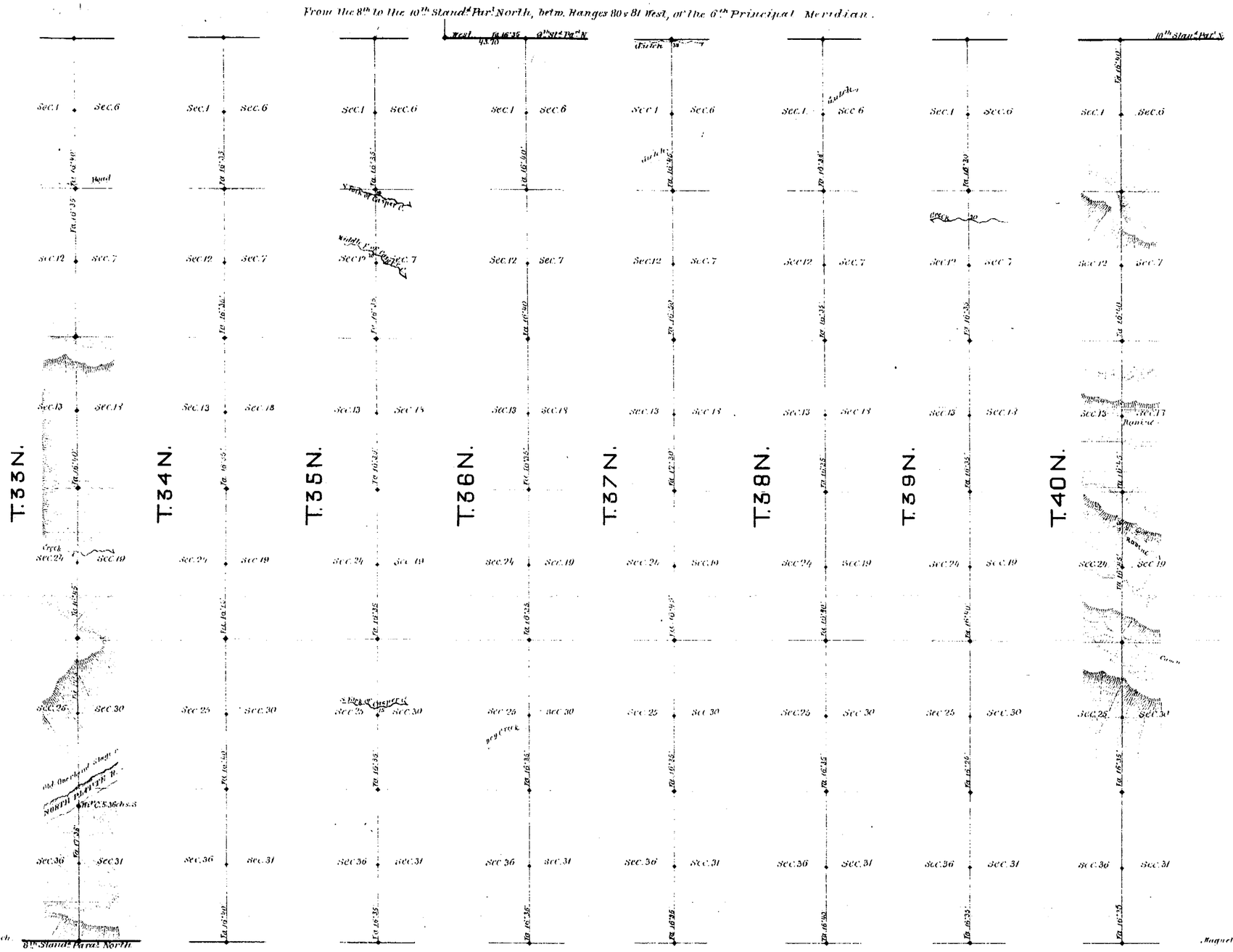

Surveys Designated	By whom surveyed	Date of contract	Amount of surveys			When surveyed
			mls	chs	lks	
10th Guide Mer.d West	Downey & Grant	August 12, 1880	48.	00.	00.	Septbr 1880
Connections	" " "	" " "	0.	45.	70.	

I hereby certify that the above diagram of the 10th Guide Meridian West of the 6th Principal Mer. from the 8th to the 10th Standard Parallel N. in Wyo. Ter. is strictly conformable to the field notes of the survey thereof on file in this office, which have been examined and approved.

Surveyor General's Office
Cheyenne, Wyo. March 12th 1881.

Edw. C. David
Surveyor General.