Accession No 6019

ORIGINAL

TOWNSHIP No 34 NORTH, RANGE No 82 WEST OF THE SIXTH PRINCIPAL MERIDIAN, WYOMING.

DEPENDENT RESURVEY AND SUBDIVISION OF CERTAIN SECTIONS

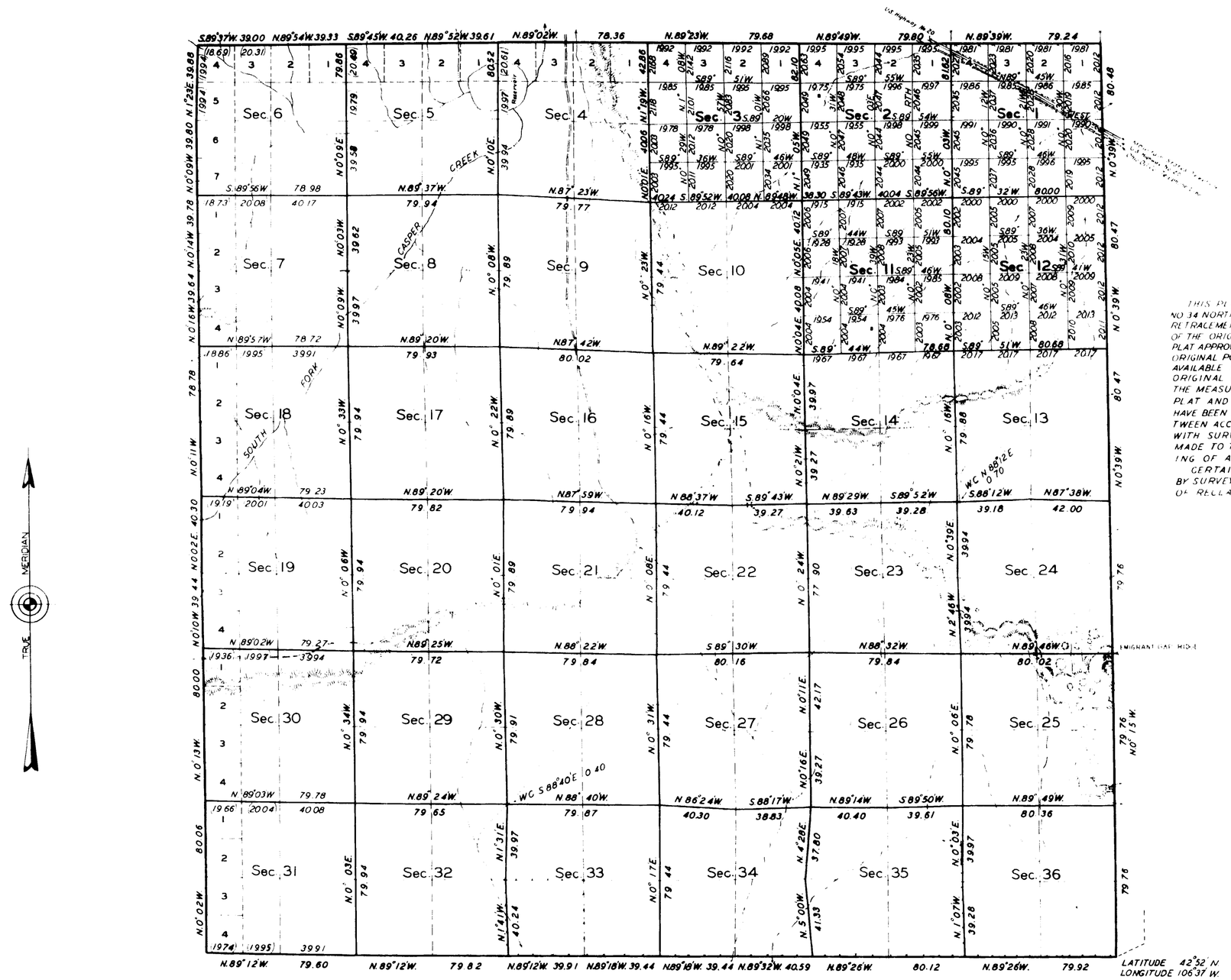

THIS PLAT OF THE RESURVEY OF TOWNSHIP NO 34 NORTH, RANGE NO 82 WEST DELINEATES A RETRACEMENT AND RESTABLISHMENT OF THE LINES OF THE ORIGINAL SURVEY AS SHOWN UPON THE PLAT APPROVED FEBRUARY 23, 1883, IN THEIR TRUE ORIGINAL POSITION ACCORDING TO THE BEST AVAILABLE EVIDENCE OF THE POSITION OF THE ORIGINAL CORNERS, ALL DIFFERENCES BETWEEN THE MEASUREMENTS SHOWN ON THE ORIGINAL PLAT AND THOSE DERIVED IN THE RETRACEMENT HAVE BEEN DISTRIBUTED PROPORTIONALLY BETWEEN ACCEPTED CORNERS IN ACCORDANCE WITH SURVEYING RULES. REFERENCE WILL BE MADE TO THE ORIGINAL PLAT FOR THE SHOWING OF AREAS

CERTAIN SECTIONS HAVE BEEN SUBDIVIDED BY SURVEY TO ACCOMMODATE THE BUREAU OF RECLAMATION

SCALE: 40 CHAINS TO AN INCH. AREA RESURVEYED. 23,012.19 ACRES.

LINES DESIGNATED	BY WHOM SURVEYED	GROUP		MILEAGE		WHEN SURVEYED	
		No	DATE	MLS.	CHS	BEGUN	COMPLETED
EXTERIOR	E.L. BROWN, C.H. RADER R.C. MACDONALD	131	DEC 12, 1933	23	72.50	FEB 22, 1934	APRIL 5, 1934
SUBDIVISIONAL	E.L. BROWN, C.H. RADER B. HILTON	131	DEC 12, 1933	90	0.25	MARCH 14, 1934	APRIL 5, 1934

OFFICE OF U.S. SUPERVISOR OF SURVEYS
DENVER, COLORADO MAY 22, 1935
THE ABOVE PLAT OF TOWNSHIP NO 34 NORTH, RANGE NO 82 WEST OF THE SIXTH PRINCIPAL MERIDIAN, WYOMING, IS STRICTLY CONFORMABLE TO THE FIELD NOTES OF THE RESURVEY THEREOF WHICH HAVE BEEN EXAMINED AND APPROVED.

U.S. SUPERVISOR OF SURVEYS

DEPARTMENT OF INTERIOR
GENERAL LAND OFFICE
WASHINGTON, D.C., JUNE 13 1935.
THE RESURVEY REPRESENTED BY THIS PLAT HAVING BEEN CORRECTLY EXECUTED IN ACCORDANCE WITH THE REQUIREMENTS OF LAW AND THE REGULATIONS OF THIS OFFICE IS HEREBY ACCEPTED.

ASSISTANT COMMISSIONER

WNB

1245-A

34-82

Transmitted to Cheyenne L.O. August 5, 1935

(18)

1723

TOWNSHIP No. 34 NORTH, RANGE No. 82 WEST of the 6th Principal MERIDIAN.

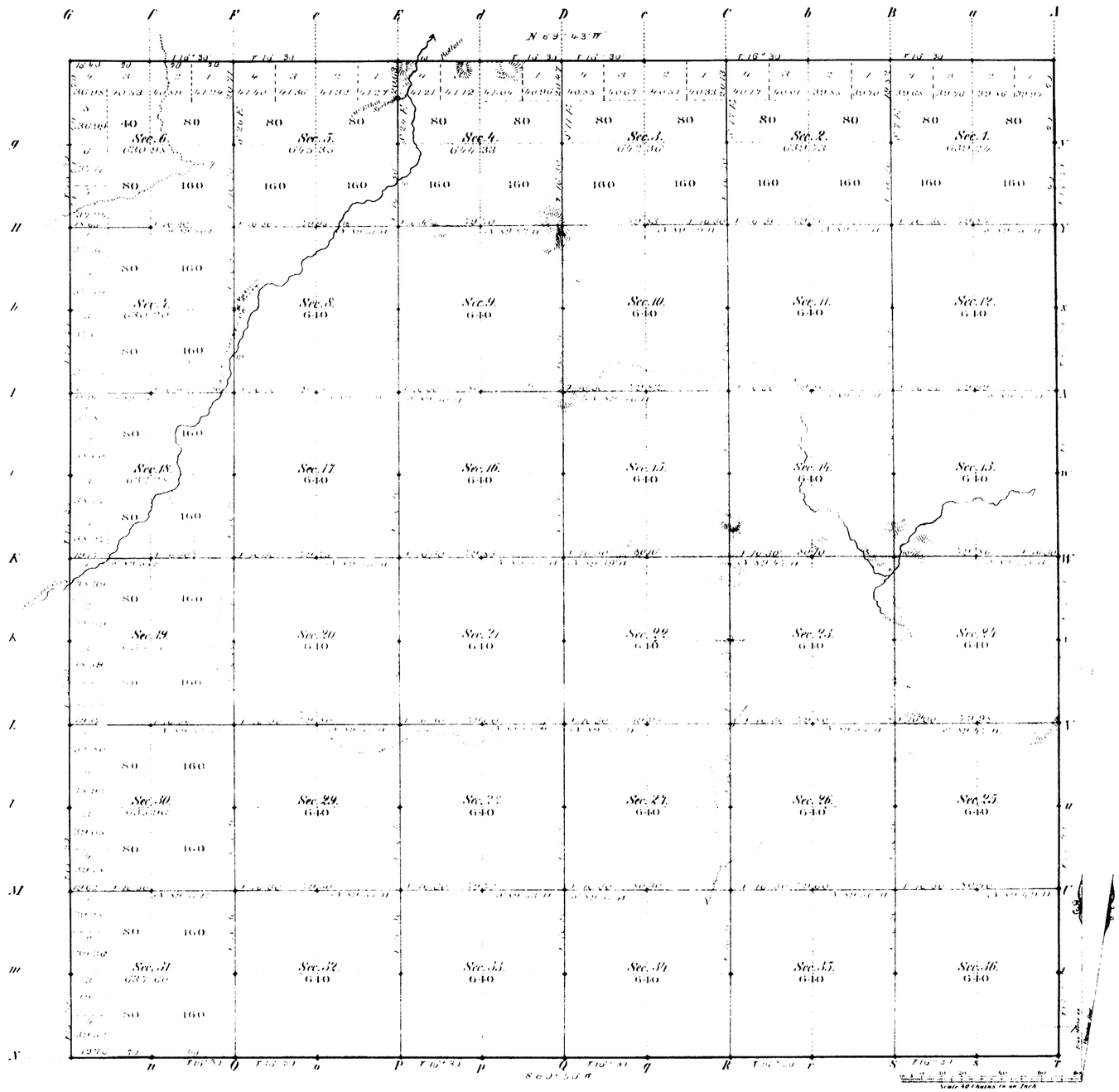

Total number of Acres 23,072.79

Surveys Designated	By Whom Surveyed	Date of Contract	Amount of Surveys Mls.	Chs.	Lks.	When Surveyed	Magnetic Declination
Township lines	[illegible]	May 15, 1862	[illegible]	[illegible]	[illegible]	June 17, 1862	[illegible]
Subdivisions	J. B. Mc[illegible]		[illegible]	[illegible]	[illegible]	Oct. 2, 1882	16.30
Connections							

The above Map of Township No. 34 North Range No. 82 West of the Sixth Principal Meridian Wyoming Territory is strictly conformable to the field notes of the survey thereof on file in this Office, which have been examined and approved.

Surveyor General's Office
Cheyenne Wyoming
February 23rd, 1883

Edw. C. David
Pur. Genl.

A. Gast & Co. St. Louis Mo.

1245

34-82

(17) Indexed

ACCESSION NO 1705

EXTERIOR LINES.

Scale 3 miles to 1 inch Magnetic Variation E.

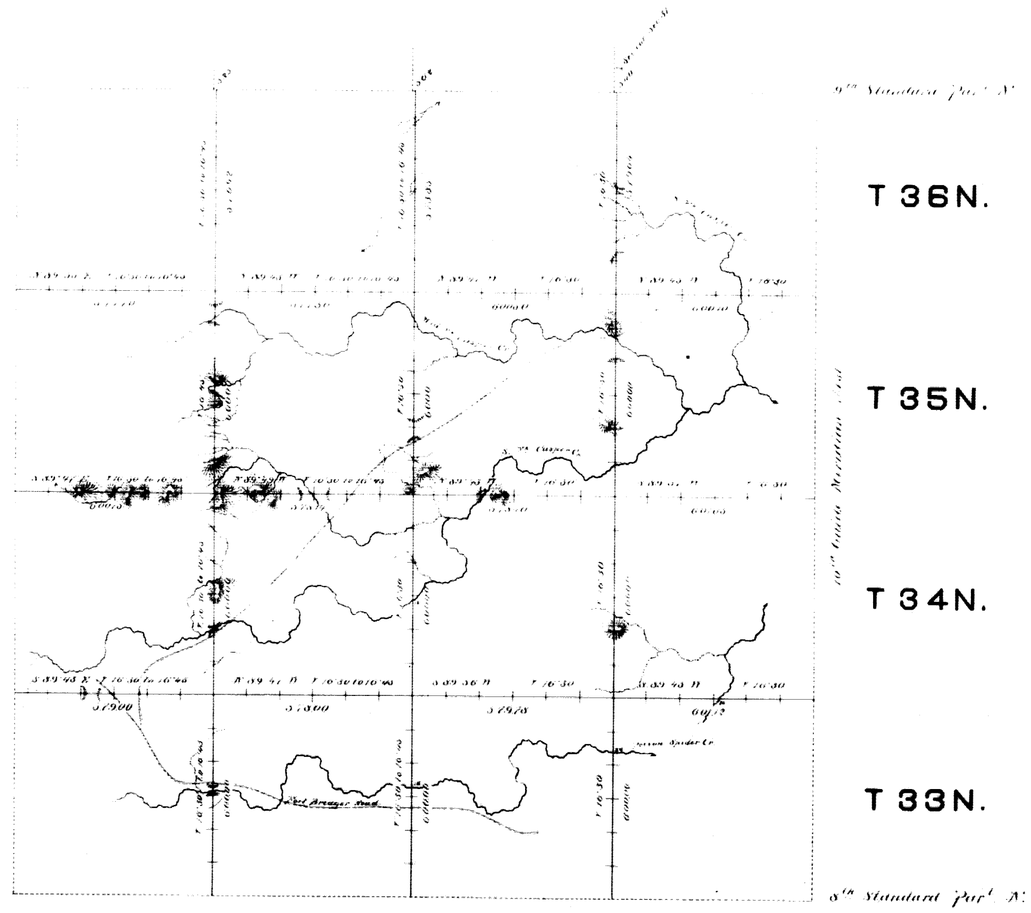

Surveys Designated	By Whom Surveyed	Date of Contract	Amount of Surveys			When Surveyed
			mls	chs	lks	
Exterior Lines	F. O. Sawin	May 15, 1882	143	57	05	June 10 July 6, 1882.
Connections				10	27	

I hereby certify that the above diagram of Townships No 33, 34, 35 & 36 North, Ranges No. 81, 82, 83 & 84, West of the 6th Principal Meridian, Wyoming Territory, is strictly conformable to the field notes of the survey thereof on file in this Office, which have been examined and approved.

Surveyor General's Office,
Cheyenne Wyo. Feby. 21st, 1883.

Edw. C. David
Sur. Genl.