Acces. No. 6171 #

ORIGINAL

TOWNSHIP No. 34 NORTH, RANGE No. 84 WEST OF THE SIXTH PRINCIPAL MERIDIAN, WYOMING

DEPENDENT RESURVEY



This plat of the resurvey of Township No. 34 North, Range No. 84 West, delineates a retracement and reestablishment of the lines of the original survey as shown upon the plat approved February 23, 1883, in their true original position according to the best available evidence of the position of the original corners; all differences between the measurements shown on the original plat and those derived in the retracement have been distributed proportionally between accepted corners in accordance with surveying rules; reference will be made to the original plat for the showing of the areas and more detailed descriptions of the various smaller subdivisions

Resurvey authorized by Commissioner's letter "E" dated August 12, 1935.

Bentonite deposit in Sections 4 and 9.

Latitude 42° 52' N.
Longitude 106° 51' W.

Scale: 40 Chains to an Inch. Area Resurveyed, 23,006.78 Acres.

LINES DESIGNATED	BY WHOM SURVEYED	GROUP		MILEAGE		WHEN SURVEYED	
		No.	DATE	MLS.	CHS.	BEGUN	COMPLETED
West Boundary	Carl Oslund	144	Aug. 25, 1936	6	1.62	Sept. 14, 1936	Sept. 15, 1936
North Boundary	C.W. Atherly	148	"	5	78.62	Sept. 16, 1936	Oct. 10, 1936
East Boundary	H.P. Stokes	"	"	6	1.13	Sept. 24, 1936	Sept. 25, 1936
South Boundary	L. Klohs	"	"	5	79.02	Oct. 12, 1936	Oct. 14, 1936
Subdivisions	D. Hilton & Gaylord	"	"	59	69.81	April 26, 1937	May 4, 1937

Office of Supervisor of Surveys
Denver, Colorado, February 21, 1939.
The above plat of Township No. 34 North, Range No. 84 West of the Sixth Principal Meridian, Wyoming, is strictly conformable to the field notes of the resurvey thereof which have been examined and approved.

Supervisor of Surveys.

UNITED STATES
DEPARTMENT OF THE INTERIOR
GENERAL LAND OFFICE
Washington, D.C., January 27, 1940.
The resurvey represented by this plat having been correctly executed in accordance with the requirements of law and the regulations of this office, is hereby accepted.

Joel David Wolfsohn
Acting Assistant Commissioner.

H.M.B.

1253-A

Transmitted to Cheyenne L.O.
June 26, 1940

34-84

(18) (15)

1752

TOWNSHIP No. 34 NORTH, RANGE No. 84 WEST of the 6th Principal MERIDIAN.

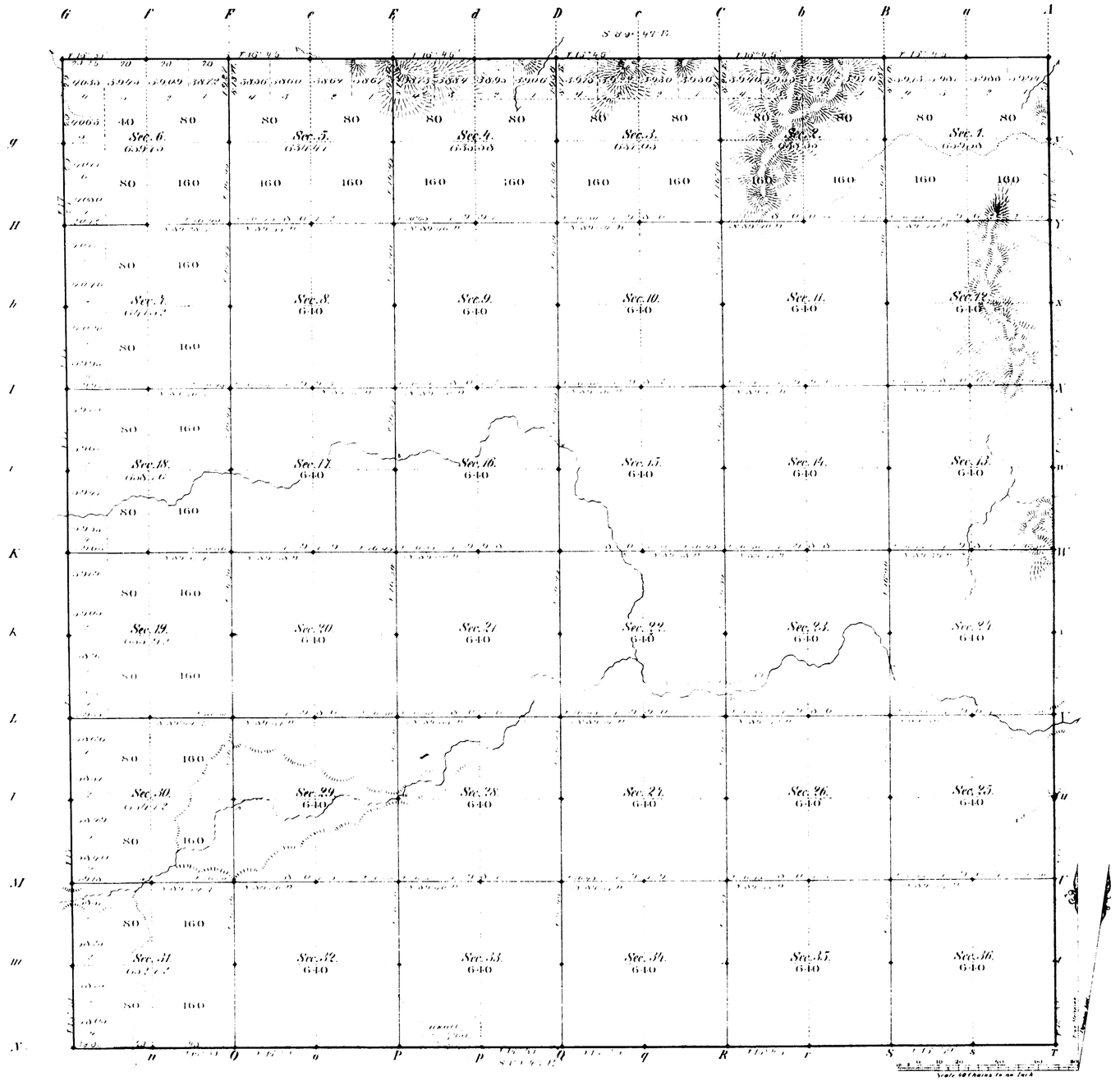

Total number of Acres [illegible]

Surveys Designated	By Whom Surveyed	Date of Contract	Amount of Surveys Mls.	Ch.	Lks.	When Surveyed	Magnetic Declination
S. [illegible] Township lines	[illegible]	May 15, 1862	[illegible]	[illegible]	[illegible]	[illegible]	[illegible] East
Subdivisions	J. B. Menardi		[illegible]	[illegible]	[illegible]	[illegible]	[illegible]
Connections							
[illegible] Township lines	J. B. Menardi	May 15, 1862	[illegible]	[illegible]	[illegible]	June 27, 1862	

The above Map of Township No. 34 North Range No. 84 West of the Sixth Principal Meridian Wyoming Territory is strictly conformable to the field notes of the survey thereof on file in this Office, which have been examined and approved.

Surveyor Generals Office
Cheyenne Wyoming
February 23rd, 1885

Edw. C. Davis
Pub. Sen.

A. Gant & Co. St. Louis Mo.

1253

34-84

(17)
Indexed

ACCESSION NO 1705

EXTERIOR LINES.

Scale 3 miles to 1 Inch. Magnetic Variation 15°

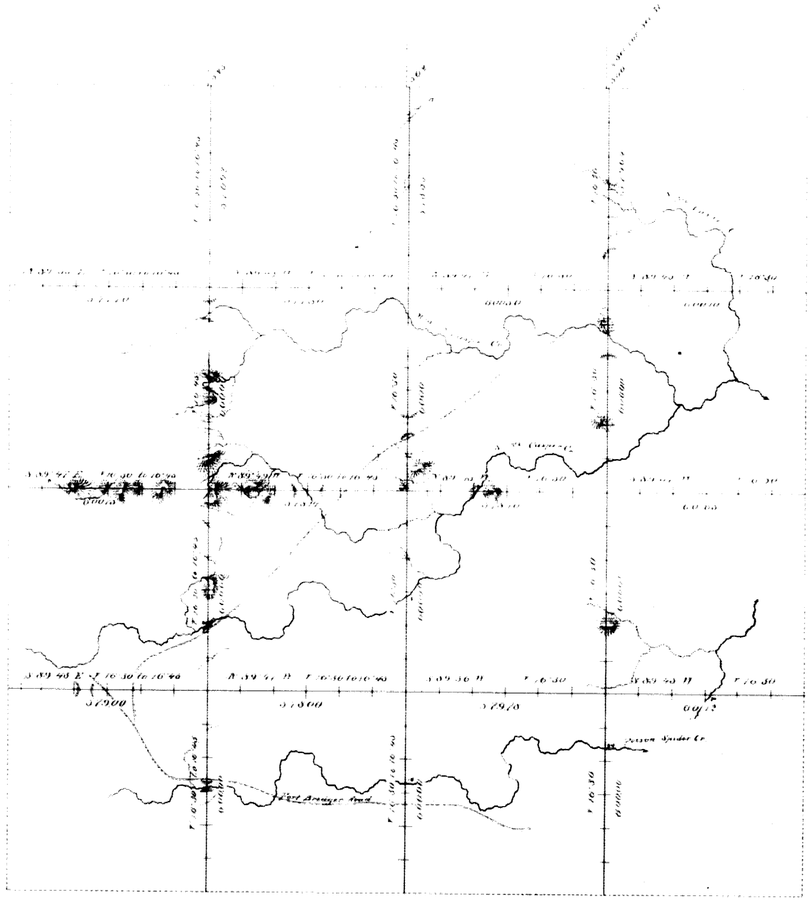

Surveys Designated	By Whom Surveyed	Date of Contract	Amount of Surveys			When Surveyed
			mls	chs	lks	
Exterior Lines	C. O. Sauer	May 15, 1882	193	57	05	June 10 July 6, 1882.
Connections	-	-		10	87	-

I hereby certify that the annexed diagram of Townships No 33, 34 & 35 North, Ranges No 81 82, 83 & 84, West of the 6th Principal Meridian, Wyoming Territory, is strictly conformable to the field notes of the survey thereof on file in this Office, which have been examined and approved

Surveyor Generals Office,
Cheyenne Wyo. Feby. 24, 1883.

Edw. C. Davis
Sur. Gen'l