Access. No. 6197

ORIGINAL

TOWNSHIP № 34 NORTH, RANGE № 85 WEST OF THE SIXTH PRINCIPAL MERIDIAN, WYOMING.

DEPENDENT RESURVEY



This plat of the resurvey of Township No. 34 North, Range No. 85 West, delineates a retracement and reestablishment of the lines of the original survey as shown upon the plat approved February 21, 1883, in their true original position according to the best available evidence of the position of the original corners; all differences between the measurements shown on the original plat and those derived in the retracement have been distributed proportionally between accepted corners in accordance with surveying rules, reference will be made to the original plat for the showing of the areas and more detailed descriptions of the various smaller subdivisions

Resurvey authorized by Commissioner's letter "E" dated August 12, 1935.

Latitude 42° 52' N.
Longitude 106° 38' W.

Scale: 40 Chains to an Inch.

Area Resurveyed, 22,952.87 Acres.

LINES DESIGNATED	BY WHOM SURVEYED	GROUP		MILEAGE		WHEN SURVEYED	
		№	DATE	MLS.	CHS.	BEGUN	COMPLETED
Exteriors	Carl R. Oslund	144	Aug. 25,1936	23	77.67	Sept. 14,1936	Oct. 30,1936
Subdivisional	Marvin J. Lytle	"	"	59	75.20	Sept. 19,1937	Oct. 7,1937

Office of Supervisor of Surveys
Denver, Colorado, May 2, 1939.

The above plat of the resurvey of Township No. 34 North, Range No. 85 West of the Sixth Principal Meridian, Wyoming, is strictly conformable to the field notes of the resurvey thereof which have been examined and approved.

Supervisor of Surveys.

UNITED STATES
DEPARTMENT OF THE INTERIOR
GENERAL LAND OFFICE
Washington, D.C., Feb. 3, 1940.

The resurvey represented by this plat having been correctly executed in accordance with the requirements of law and the regulations of this office, is hereby accepted.

Acting Assistant Commissioner.

H.M.B.

1201-A

34-85

(17)

60

1677

TOWNSHIP No. 34 NORTH. RANGE No. 85 WEST of the 6th Principal MERIDIAN.

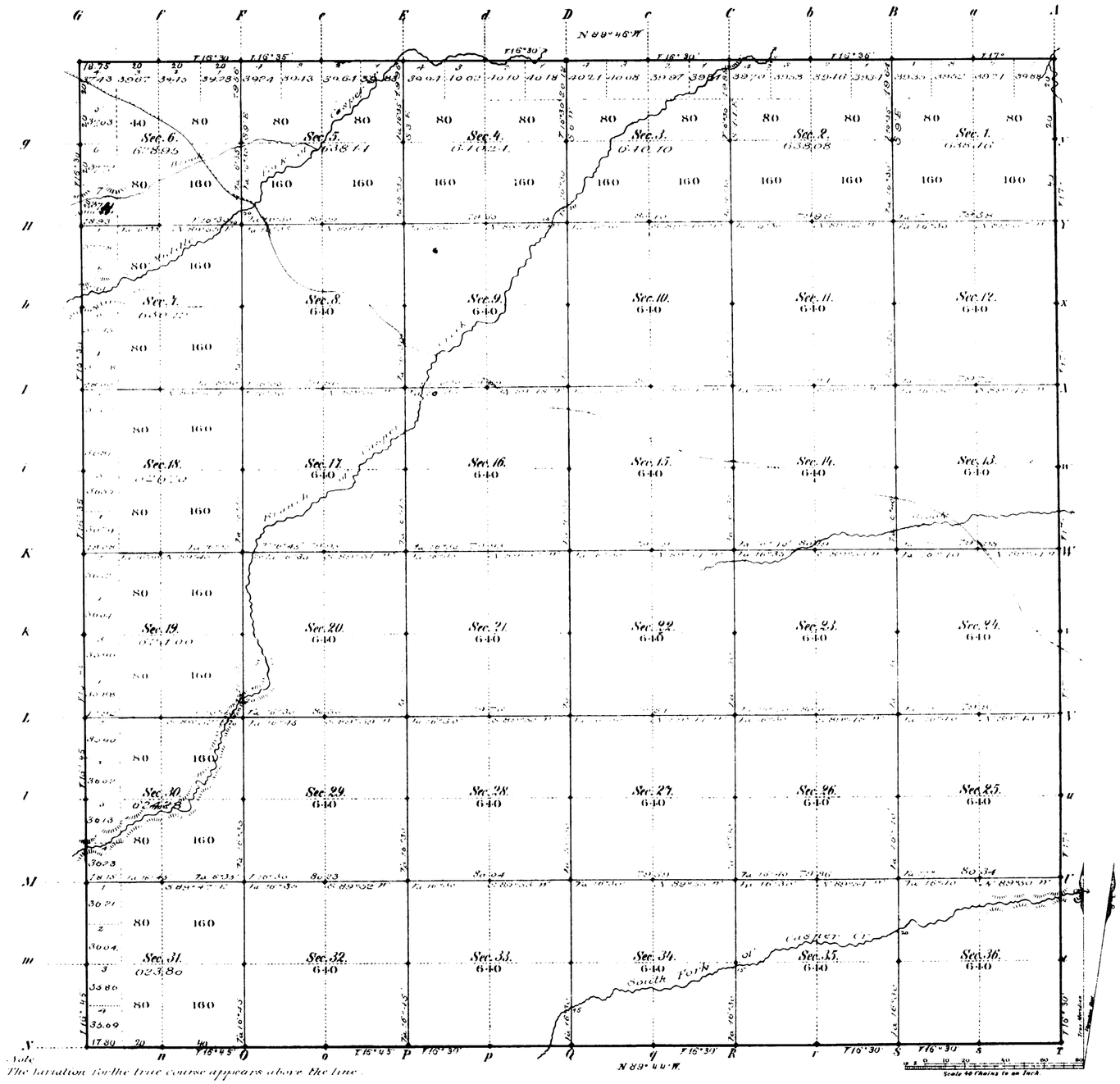

Note
The variation for the true course appears above the line.

Total number of Acres. 22952 87

Surveys Designated	By Whom Surveyed	Date of Contract	Amount of Surveys Mile	Ch.	Lkt	When Surveyed	Magnetic Declination
Township lines	J. B. Menardi	May 15, 1882	23	76	55	June 27 and July 3 & 4 1882	16° 40' East
Subdivisions	F. O. Sawin	" "	59	70	10	July 17-22 1882	16° 40' East
Connections							

The above Map of Township No. 34 North Range No. 85 West of the Sixth Principal Meridian Wyoming Territory is strictly conformable to the field notes of the survey thereof on file in this Office, which have been examined and approved

Surveyor General's Office,
Cheyenne Wyoming
February 21st, 1883

Edw. C. David
Sur. Genl.

A. Gast & Co. St. Louis Mo.

1201

34-85

(18)

1736

18

EXTERIOR LINES.

Scale 3 miles to 1 inch, Magnetic Variation E.

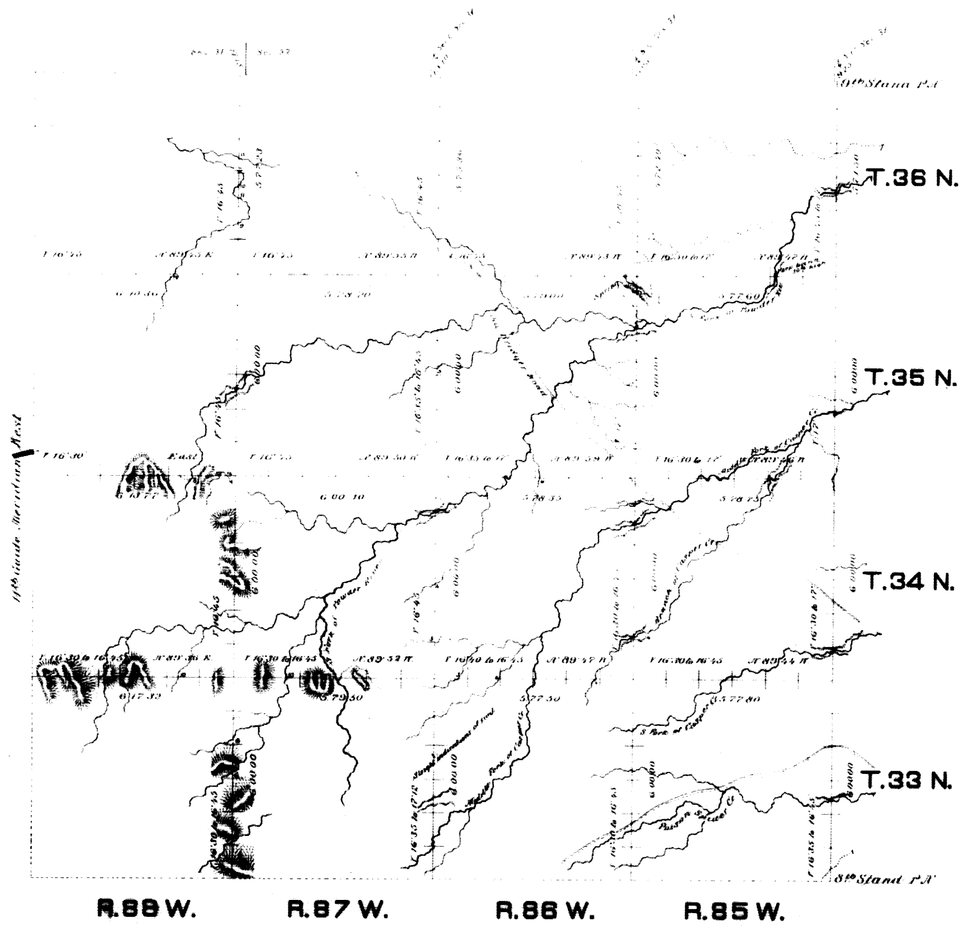

Surveys Designated	By Whom Surveyed	Date of Contract	Amount of Survey Mls. Chs. Lks.	When Surveyed
Exterior lines	J. B. Menardi	May 15, 1882	168 · 5 24	June 26-July 22, 1882
Connections	" " "	" " "	60 73	" " "

I hereby certify that the above diagram of the Exterior lines of Townships No 33, 34, 35 & 36, North, Ranges No 85, 86, 87 & 88 West of the Sixth Principal Meridian Wyoming Territory is strictly conformable to the field notes of the survey on file in this office, which have been examined and approved.

Surveyor General's Office,
Cheyenne Wyo.,
February 23rd, 1883

Edw. C. David
Surveyor General.

1256