Acces 6318

788885 - 788890 Box 43

ORIGINAL

TOWNSHIP Nº 34 NORTH, RANGE Nº 87 WEST OF THE SIXTH PRINCIPAL MERIDIAN WYOMING

DEPENDENT RESURVEY

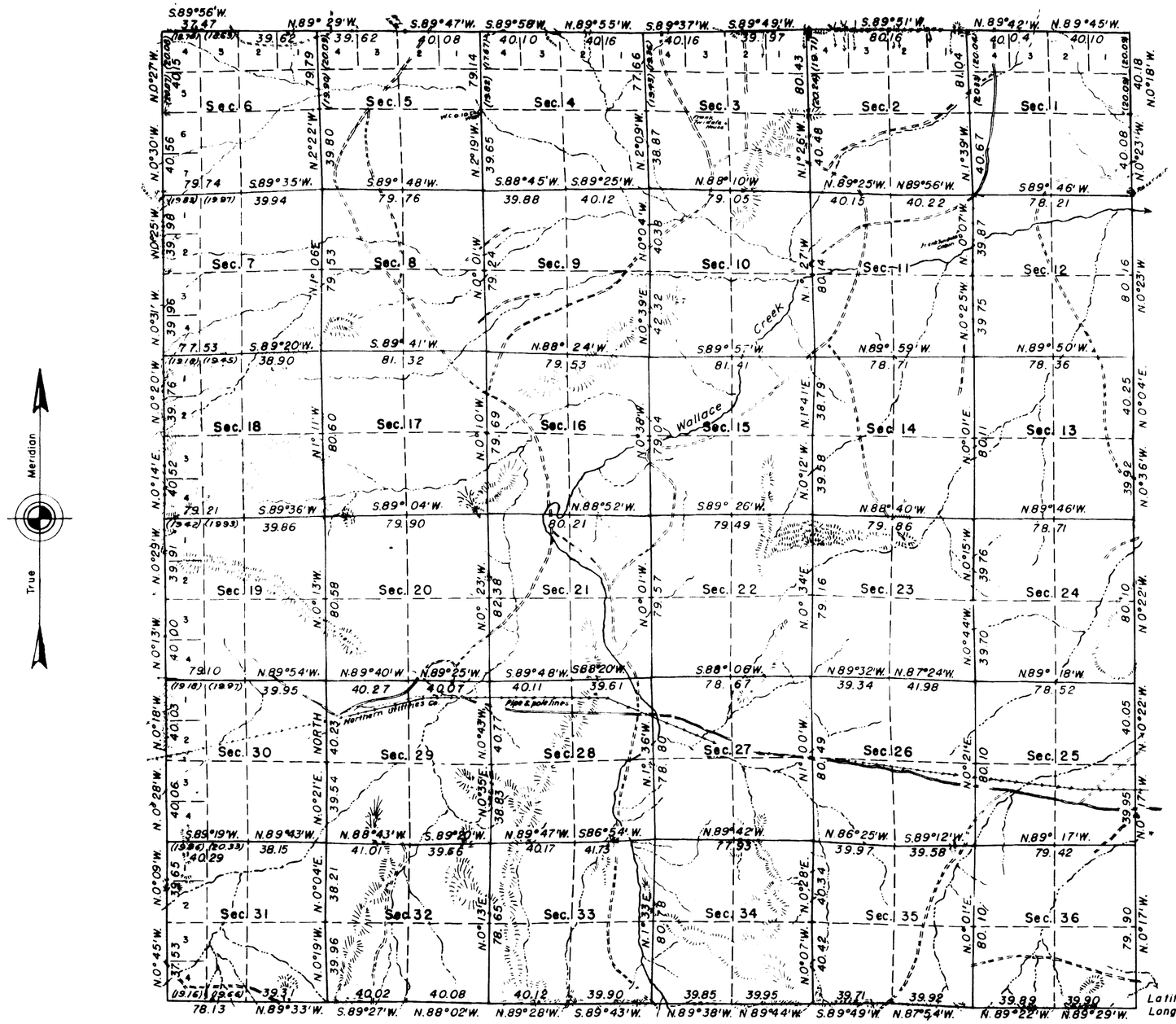

MEMORANDUM

This plat of the resurvey of Township Nº 34 North, Range Nº 87 West of the Sixth Principal Meridian, Wyoming, delineates a retracement and reestablishment of the lines of the original survey as shown upon the plat approved February 21, 1883, in their true original position according to the best available evidence of the position of the original corners; all differences between the measurements shown on the original plat and those derived in the retracement have been distributed proportionally between accepted corners in accordance with surveying rules; reference will be made to the original plat for the showing of the areas and more detailed decription of the various smaller subdivisions.

Resurvey authorized by Commissioner's letter "E" dated August 12, 1935.

Latitude 42° 52' N.
Longitude 107° 13' W.

NOTE:
THE BEARING FOR THE MILE BET. SECS. 22 AND 27 IS INCORRECT. THIS BEARING SHOULD BE S.89°06'W. SEE MEMORANDUM DATED JANUARY 29, 1980, FILE 9622.1 (D-401), GROUP 144, WYOMING.

10 5 0 10 20 40 80
Scale: 1 inch = 40 chains

Mean Magnetic Declination 16° 40' E.

Area Resurveyed 23,014.58 Acres

LINES DESIGNATED	BY WHOM SURVEYED	GROUP NO.	DATE OF SPECIAL INSTRUCTIONS	WHEN SURVEYED	
				BEGUN	COMPLETED
Exterior	Carl R. Oslund & John E. Wendt	144	August 25, 1936	October 7, 1936	October 27, 1936
Subdivisional	Elmer C. Lenhart	"	" "	October 14, 1941	October 25, 1941

Denver, Colorado, June 9, 1944

This plat of Township Nº 34 North, Range Nº 87 West of the Sixth Principal Meridian, Wyoming, is strictly conformable to the field notes of the resurvey thereof which have been examined and approved.

Supervisor of Surveys

UNITED STATES DEPARTMENT OF THE INTERIOR
GENERAL LAND OFFICE

Washington, D.C., June 19, 1944

The resurvey represented by this plat having been correctly executed in accordance with the requirements of law and the regulations of this office, is hereby accepted.

Assistant Commissioner

DEPARTMENT OF THE INTERIOR
GENERAL LAND OFFICE
CHEYENNE, WYOMING
1980 FEB 23 AM 10 00

1205-A Granted Chey L.O. Aug 19, 1944

34-87

(17)

788885 - 788890 Box 43

64

1681

TOWNSHIP No. 34 NORTH. RANGE No. 87 WEST of the 6th Principal MERIDIAN.

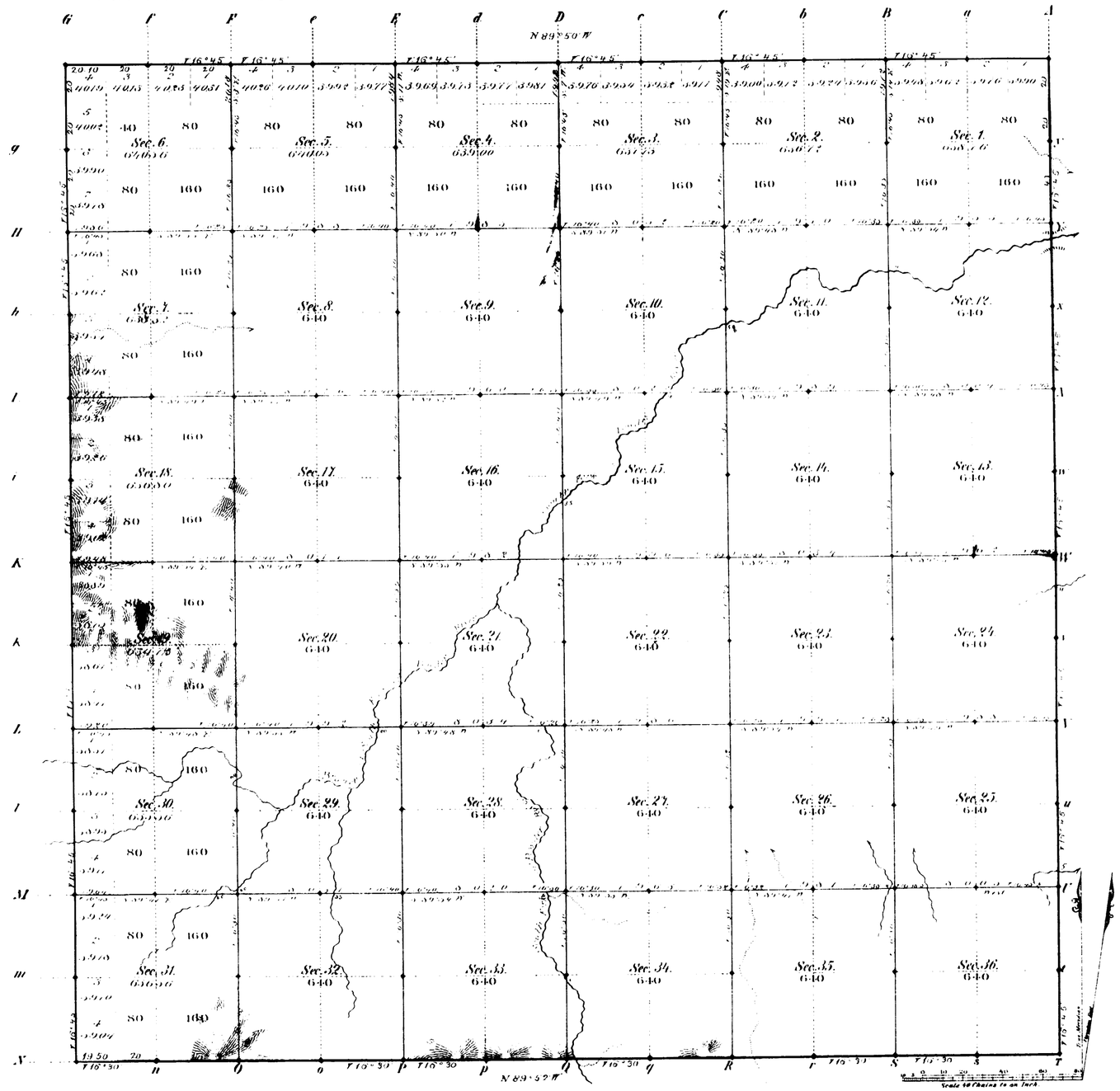

Total number of Acres. 2501458

Surveys Designated	By Whom Surveyed	Date of Contract	Amount of Surveys Mls	Chs	Lks	When Surveyed	Magnetic Declination
Township lines	J. B. Menardi	May 15, 1882	23	79	60	July 8, 15, 18, 19, 1882	16° 42' East
Subdivisions	F. O. Sabin	" " "	39	76	60	Sept 11 16, 1883	16° 34'
Connections							

The above Map of Township No. 34 North Range No. 87 West of the Sixth Principal Meridian Wyoming Territory is strictly conformable to the field notes of the survey thereof on file in this Office, which have been examined and approved

Surveyor General's Office,
Cheyenne Wyoming
February 21st, 1885

Edw. C. David
Sur. Gen.l

A. Gast & Co. St. Louis Mo.

CHEYENNE, WYOMING

1205

34-87

(18)

Indexed

1736

18

EXTERIOR LINES.

Scale 3 miles to 1 inch, Magnetic Variation E.

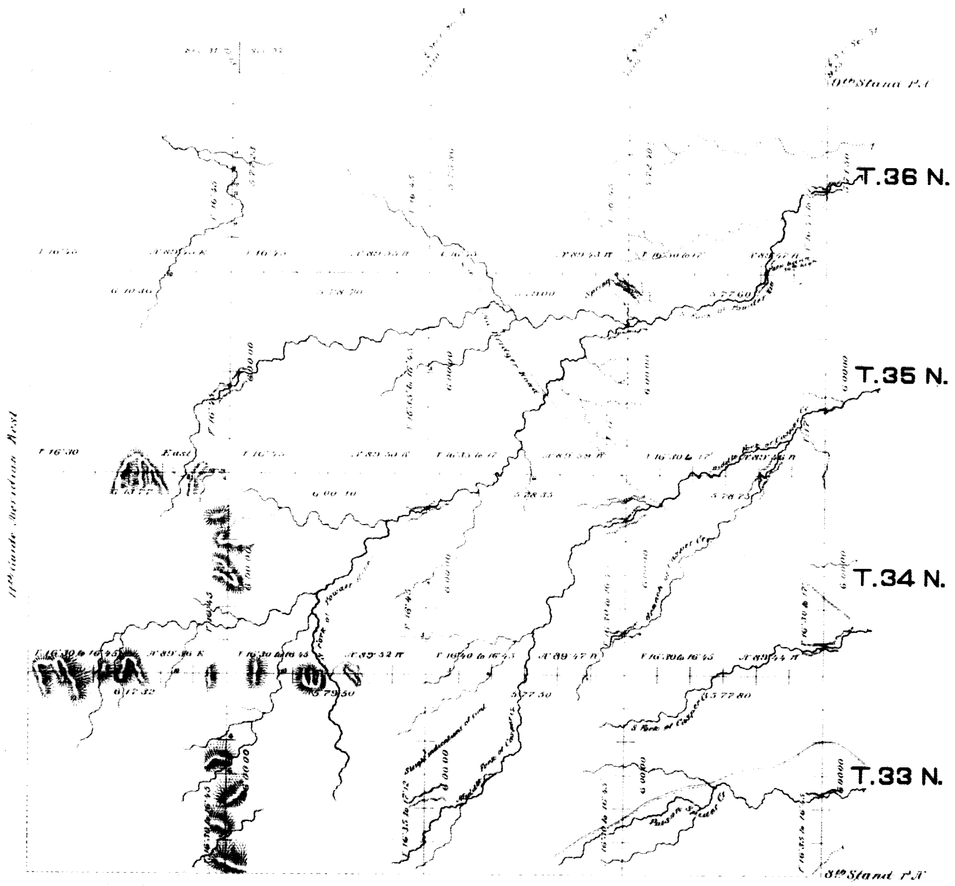

Surveys Designated	By Whom Surveyed	Date of Contract	Amount of Survey. Mls.	Chs.	Lks.	When Surveyed
Exterior lines	J. B. Menardi	May 15, 1882	168	5	24	June 26 July 22, 1882
Connections	" " "	" " "		60	73	" " "

I hereby certify that the above diagram of the Exterior lines of Townships No. 33, 34, 35 & 36, North, Ranges No. 85, 86, 87 & 88 West of the Sixth Principal Meridian Wyoming Territory is strictly conformable to the field notes of the survey on file in this office, which have been examined and approved.

Surveyor General's Office,
Cheyenne Wyo.,
February 23rd, 1883

Edw. C. David
Surveyor General