Accs. No. 6294

ORIGINAL

TOWNSHIP Nº 34 NORTH, RANGE Nº 88 WEST OF THE SIXTH PRINCIPAL MERIDIAN, WYOMING.

DEPENDENT RESURVEY

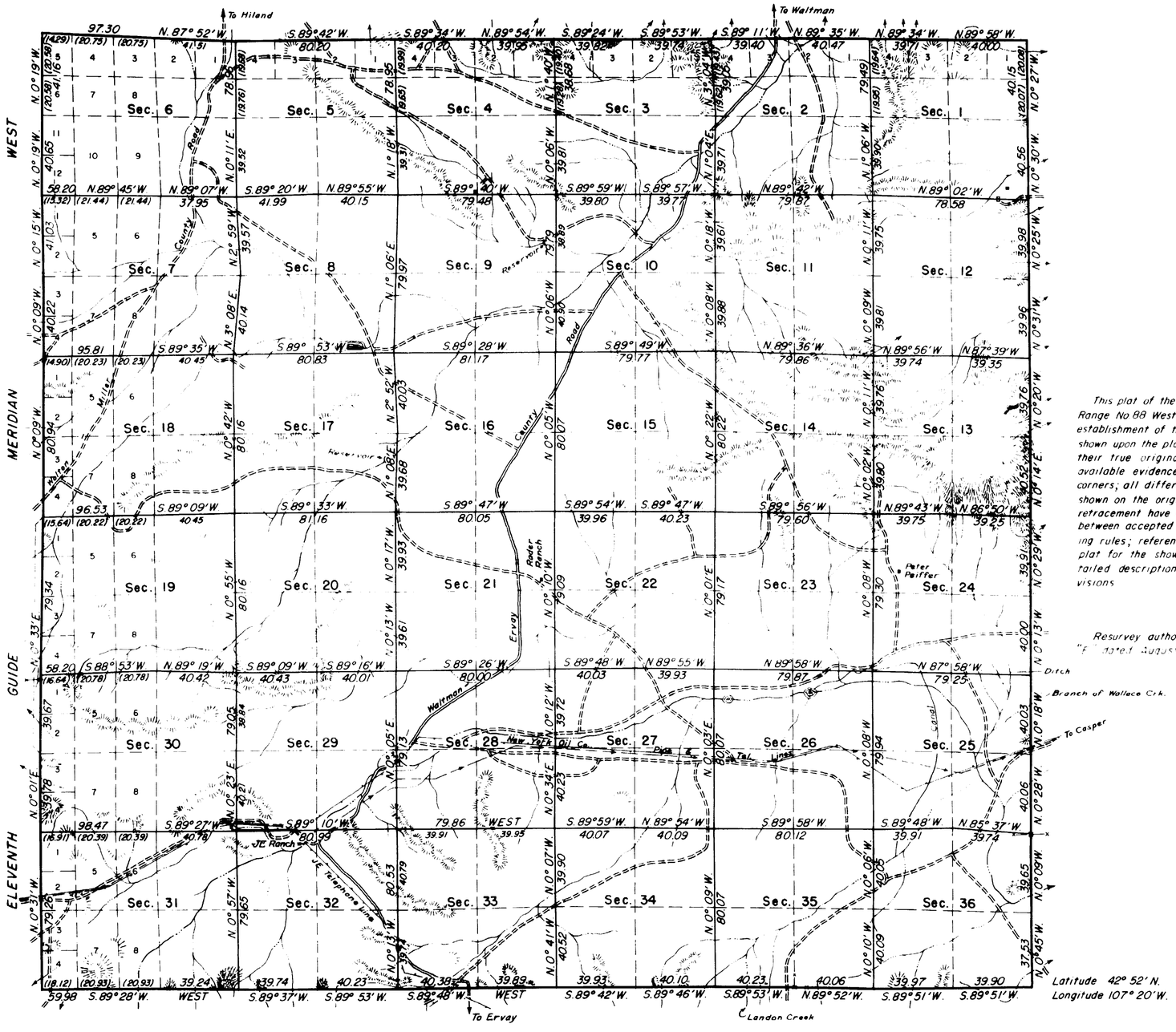

This plat of the resurvey of Township No. 34 North, Range No. 88 West, delineates a retracement and re-establishment of the lines of the original survey as shown upon the plat approved February 21, 1883, in their true original position according to the best available evidence of the position of the original corners; all differences between the measurements shown on the original plat and those derived in the retracement have been distributed proportionally between accepted corners in accordance with surveying rules; reference will be made to the original plat for the showing of the areas and more detailed descriptions of the various smaller subdivisions.

Resurvey authorized by Commissioner's letter "E" [illegible] August [illegible]

Latitude 42° 52' N.
Longitude 107° 20' W.

10 5 0 10 20 40 80

Scale: 1 Inch = 40 Chains.

Area Resurveyed, 23,779.83 Acres.

LINES DESIGNATED	BY WHOM SURVEYED	GROUP Nº	DATE OF SPECIAL INSTRUCTIONS	WHEN SURVEYED	
				BEGUN	COMPLETED
Exteriors	Oslund and Wendt	144	August 25, 1936	September 24, 1936	October 19, 1936
Subdivisional	Elmer C. Lenhart	"	" " , "	September 18, 1940	October 12, 1940

H.M.B.

UNITED STATES DEPARTMENT OF THE INTERIOR
GENERAL LAND OFFICE

Denver, Colorado, July 1, 1943

This plat of Township No. 34 North, Range No. 88 West of the Sixth Principal Meridian, Wyoming, is strictly conformable to the field notes of the survey thereof which have been examined and approved.

Russell H. Allen
Acting Assistant Supervisor of Surveys.

Washington, D.C., July 13, 1943

The survey represented by this plat having been correctly executed in accordance with the requirements of law and the regulations of this office, is hereby accepted.

Joel D. and Wolfsohn
Assistant Commissioner.

N.

1198-A

Transmitted to Cheyenne [illegible]

34-88

1674

57

TOWNSHIP No. 34 NORTH. RANGE No. 88 WEST of the 6th Principal MERIDIAN.



Total number of Acres. 23,779.83

Surveys Designated	By Whom Surveyed	Date of Contract	Amount of Surveys Mls	Chs	Lks	When Surveyed	Magnetic Declination
S E & N Township lines	J. B. Menardi	May 15, 1882	18	31	09	July 17 20, 1882	16° 35' East
Subdivisions	F. O. Sanin	" " "	60	77	15	Octob. 16 21, 1882	16° 30' " "
Connections							
11th Guide N W	Chas. A. Honey	January 12, 1882	6	00	00	Febr. 11, 1882	

The above Map of Township No. 34 North Range No. 88 West of the Sixth Principal Meridian Wyoming Territory is strictly conformable to the field notes of the survey thereof on file in this Office, which have been examined and approved.

Surveyor General's Office,
Cheyenne Wyoming
February 21st, 1883

Edw. C. David
Sur. Genl.

A. Gast & Co. St. Louis Mo.

1198

34-88

(18)

1736

18

EXTERIOR LINES.

Scale 3 miles to 1 inch. Magnetic Variation N.

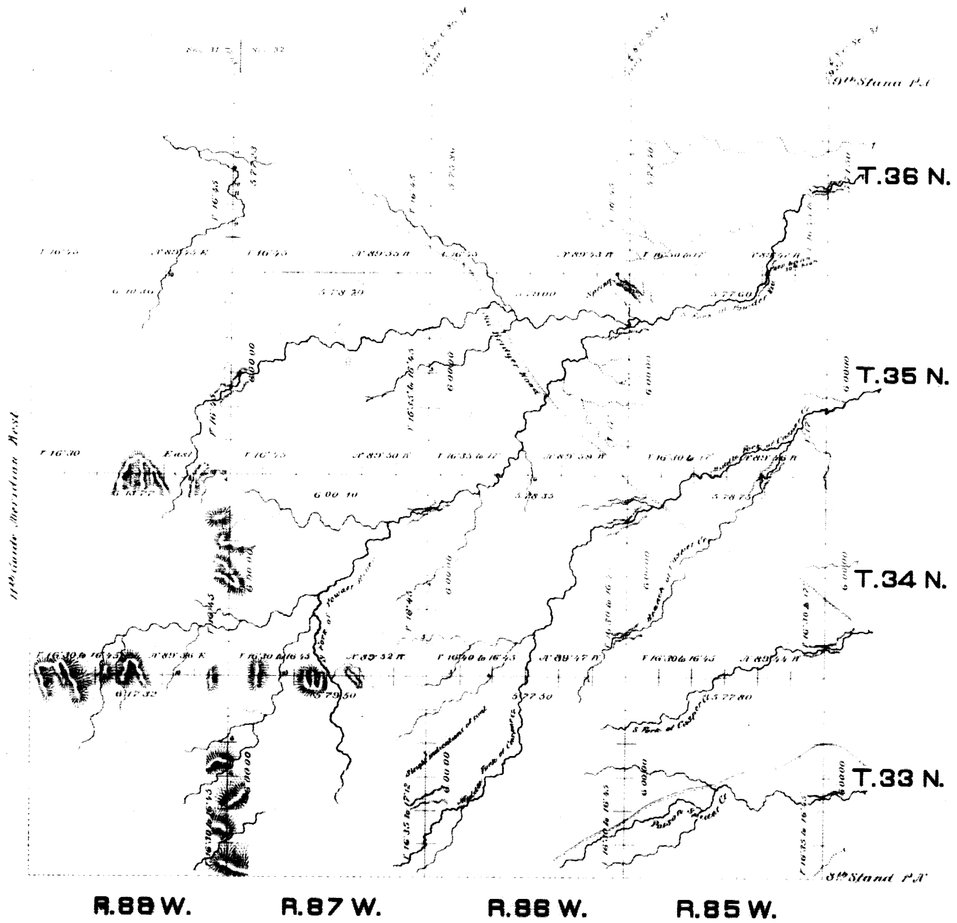

Surveys Designated	By Whom Surveyed	Date of Contract	Amount of Survey Mls.	Chs.	Lks.	When Surveyed
Exterior lines	J. B. Menard	May 15, 1882	168	3	24	June 26 July 28, 1882
Connections	" " "	" " "		60	73	" " "

I hereby certify that the above diagram of the Exterior Lines of Townships No 33, 34, 35 & 36 North, Ranges No 85, 86, 87 & 88 West of the Sixth Principal Meridian Wyoming Territory is strictly conformable to the field notes of the survey on file in this office, which have been examined and approved.

Surveyor General's Office,
Cheyenne Wyo.,
February 23rd, 1883

Edw. C. David

Surveyor General.

1256

(16)

1438

18

11th GUIDE MERIDIAN WEST.

In Townships 29 to 39 North, inclusive, Ranges 86 & 89 West of the 6th Principal Meridian, Wyoming Territory

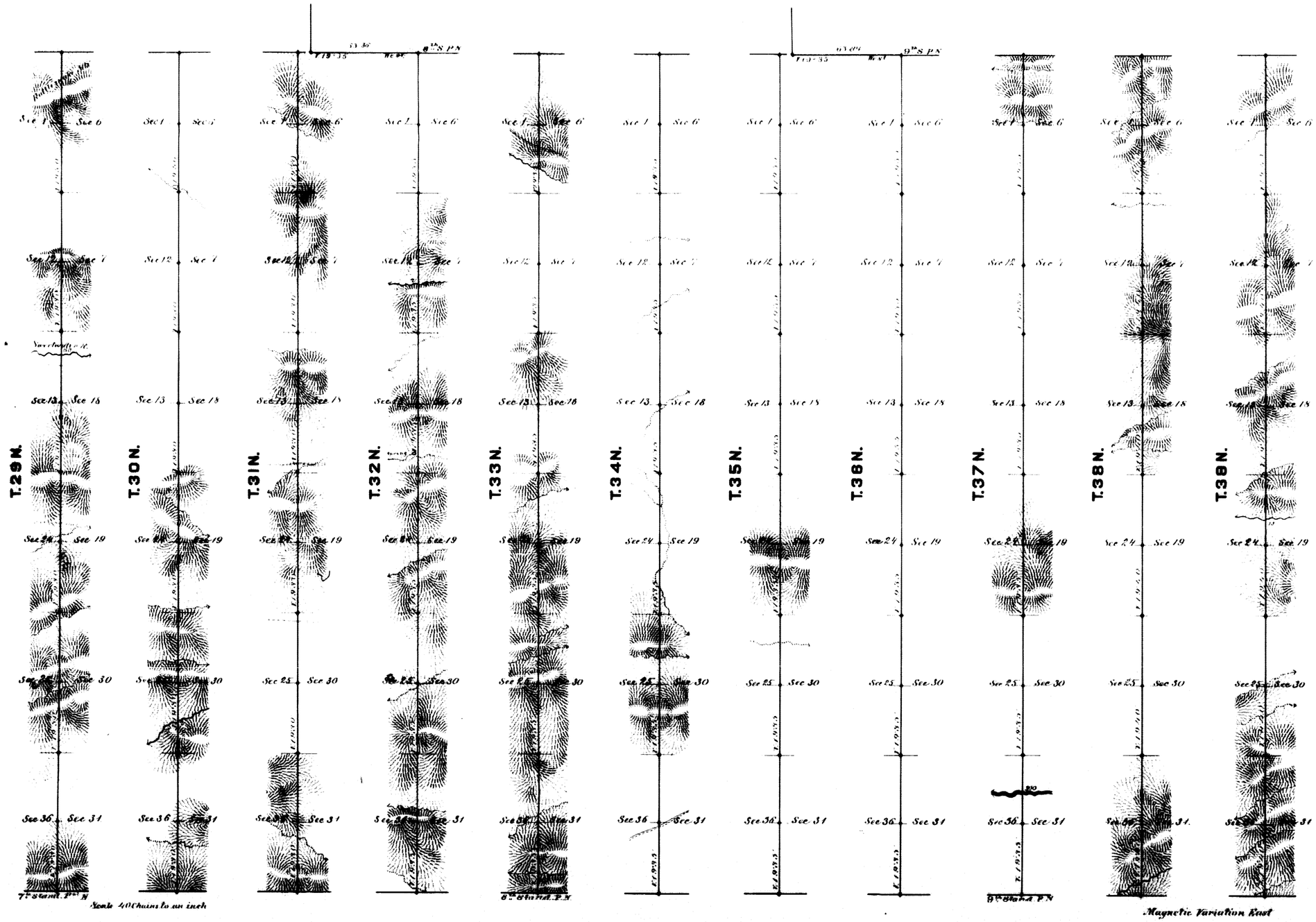

Scale 40 Chains to an inch

Surveys Designated	By Whom Surveyed	Date of Contract	Amount of Surveys			When Surveyed
			Miles	Rods	Links	
11th Guide Mer. West	Chas. A. Haney	Jan. 13th 1888	68	00	00	Feb. 6-17 1888
Connections	" " "	" " "	1	44	80	" " "

I hereby certify that the above diagram of the 11 Guide Meridian West, in Townships 29 to 39 inclusive, Ranges 86 to 89 West of the 6th Principal Meridian, Wyoming Territory, is strictly conformable to the field notes of the survey thereof, on file in this Office, which have been examined and Approved

Surveyor Generals Office
Cheyenne Wyoming
December 18th 1882.

Edw. C. David Sur. Gen.l

1059