ORIGINAL

6026

TOWNSHIP Nº 35 NORTH, RANGE Nº 80 WEST OF THE SIXTH PRINCIPAL MERIDIAN, WYOMING.

DEPENDENT RESURVEY AND SUBDIVISION OF CERTAIN SECTIONS.

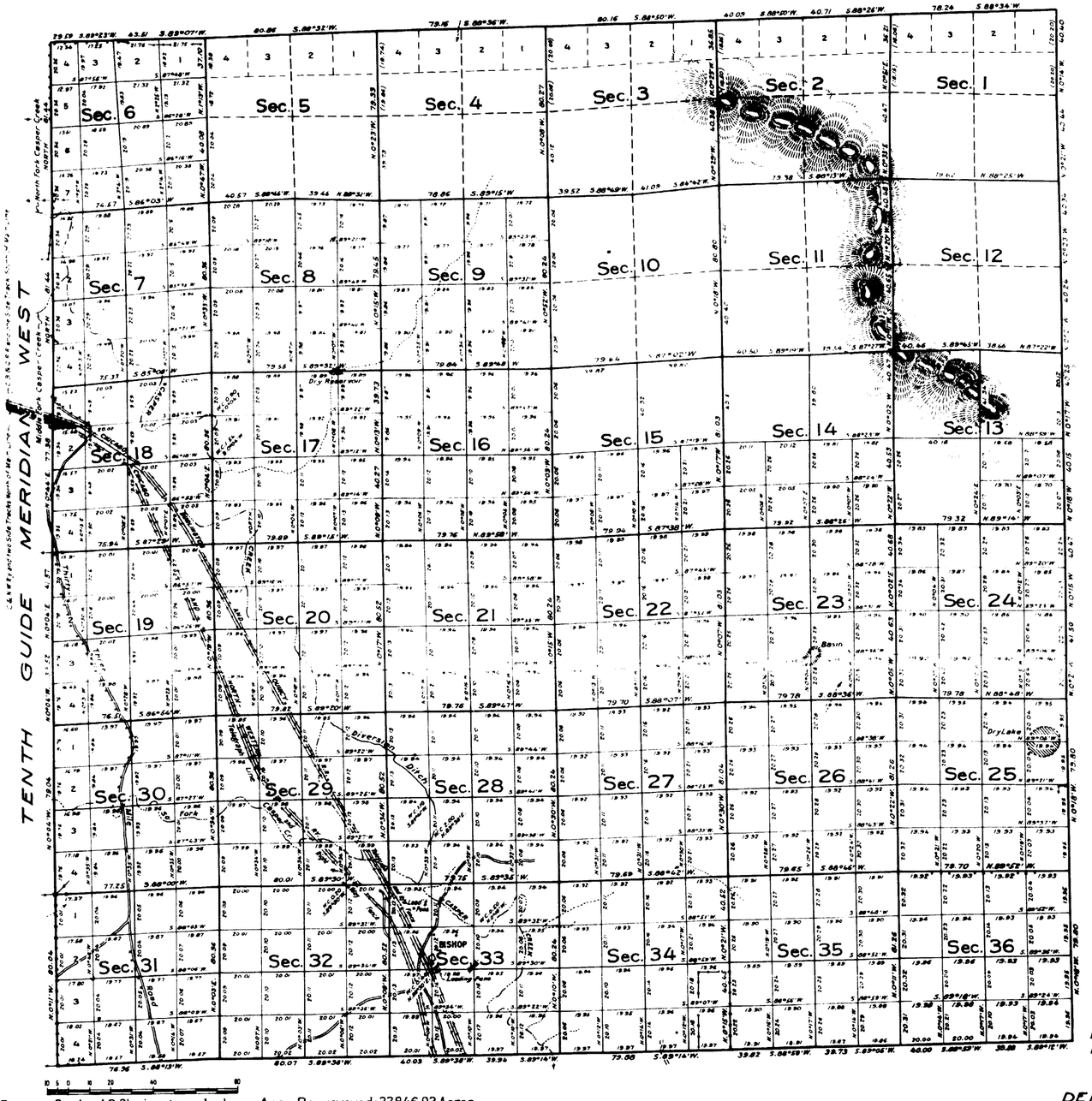

This plat of the resurvey of Township No. 35 North, Range No. 80 West, delineates a retracement and reestablishment of the lines of the original survey as shown upon the plat approved June 1st 1883, in their true original position according to the best available evidence of the position of the original corners, all differences between the measurements shown on the original plat and those derived in the retracement have been distributed proportionately between accepted corners in accordance with surveying rules, reference will be made to the original plat for the original records.

Certain sections have been subdivided by survey to accommodate the Bureau of Reclamation.

Latitude 42°57'N.
Longitude 106°22'W.

Mean Magnetic Declination: 16°05'E. Scale: 40 Chains to an Inch. Area Resurveyed: 22846.93 Acres.

LINES DESIGNATED	BY WHOM SURVEYED	GROUP		MILEAGE		WHEN SURVEYED	
		Nº	DATE	MLS.	CHS.	BEGUN	COMPLETED
North Township Line	Chas. H. Rader and Evert L. Brown	131	Dec. 12, 1933	5	72.32	Dec. 20, 1933	Feb. 14, 1934
South Township Line	Willis L. Brown	131	Dec. 12, 1933	5	76.31	Dec. 16, 1933	Feb. 23, 1934
East Township Line	Marshall Dayton	131	Dec. 12, 1933	6	03.39	Dec. 19, 1933	Feb. 15, 1934
West Township Line	Charles H. Rader	131	Dec. 12, 1933	6	00.43	Dec. 20, 1933	Feb. 14, 1934
Subdivisional Lines	Charles H. Rader, Evert L. Brown and Butler Hilton	131	Dec. 12, 1933	220	03.88	Dec. 20, 1933	Feb. 14, 1934

J.M.

Office of U. S. Supervisor of Surveys
Denver, Colorado, April 4, 1935.

The above plat of Township No. 35 North, Range No. 80 West of the Sixth Principal Meridian, Wyoming, is strictly conformable to the field notes of the survey thereof which have been examined and approved.

U. S. Supervisor of Surveys

DEPARTMENT OF THE INTERIOR
GENERAL LAND OFFICE
Washington, D.C., May 3, 1935.

The survey represented by this plat having been correctly executed in accordance with the requirements of law and the regulations of this office, is hereby accepted.

Antoinette Funk
Assistant Commissioner

35 - 80

1513-A

(20)

2066

68

TOWNSHIP No. 35 NORTH. RANGE No. 80 WEST of the 6th Principal MERIDIAN.

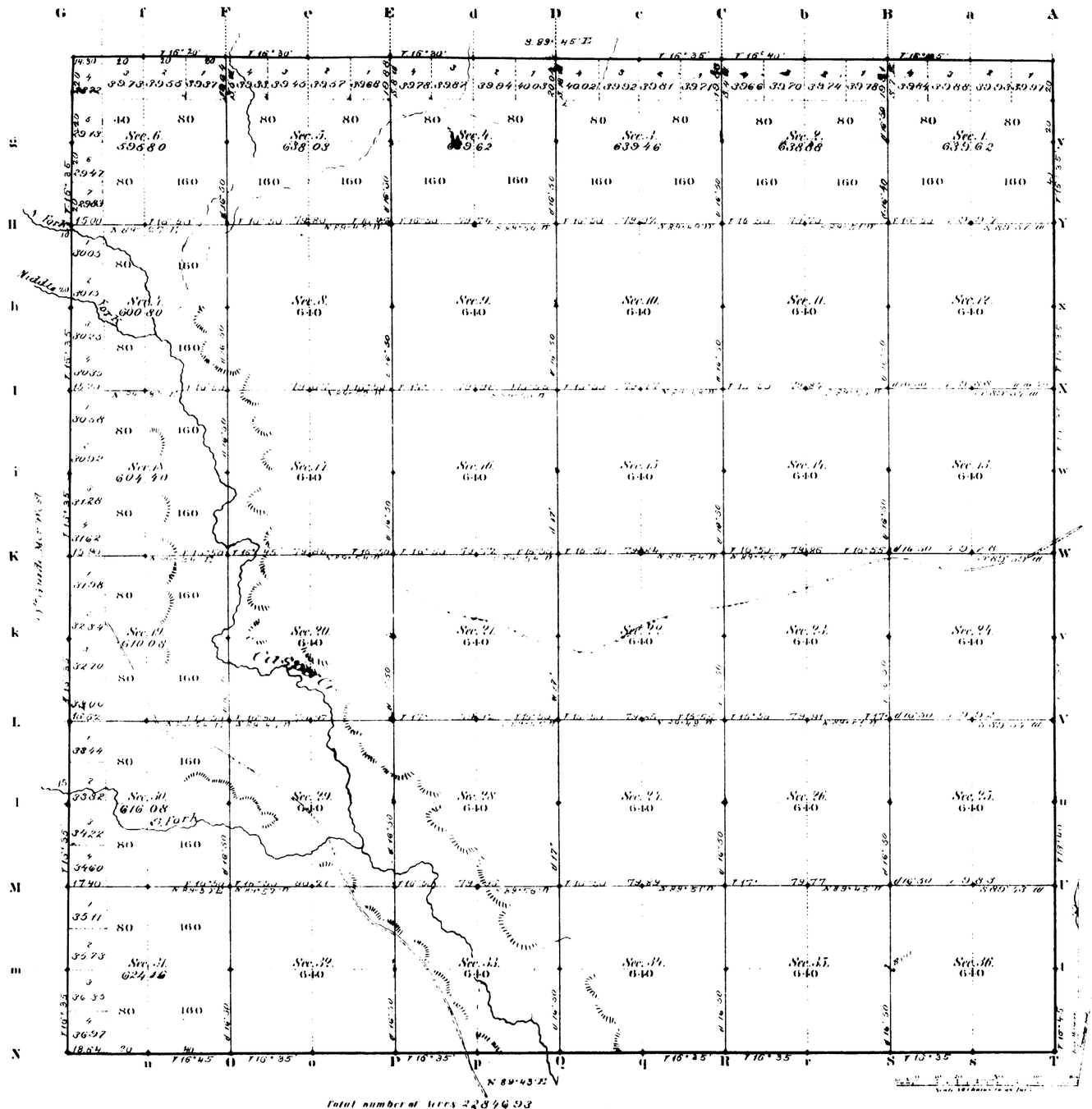

Total number of Acres 22846.93

Surveys Designated	By Whom Surveyed	Date of Contract	Amount of Surveys M.	Ch.	Lks.	When Surveyed	Magnetic Declination
E & S. Township lines	Wm. O. Owen	Sept. 20, 1881	11	78	64	Nov. 28, 1881	16°36' East
Subdivisions	J. B. Shelby	[illegible]	39	55	92	[illegible]	[illegible]
Connections							
10th Guide M. W.	Danney & Grant	Aug. 12, 1880	[illegible]	[illegible]	[illegible]	Sept. 1st, 1880	

The above Map of Township No. 35 North Range No. 80 West of the Sixth Principal Meridian Wyoming Territory is strictly conformable to the field notes of the survey thereof on file in this Office, which have been examined and approved.

Surveyor General's Office
Cheyenne Wyoming
June 1st 1883

Edw. C. Davis
Pub. Genl.

1513

35 - 80

(11.)

Indexed

696.

6.

10TH GUIDE MERIDIAN WEST

From the 8th to the 10th Stand.d Par.l North, betw. Ranges 80 & 81 West, of the 6th Principal Meridian.

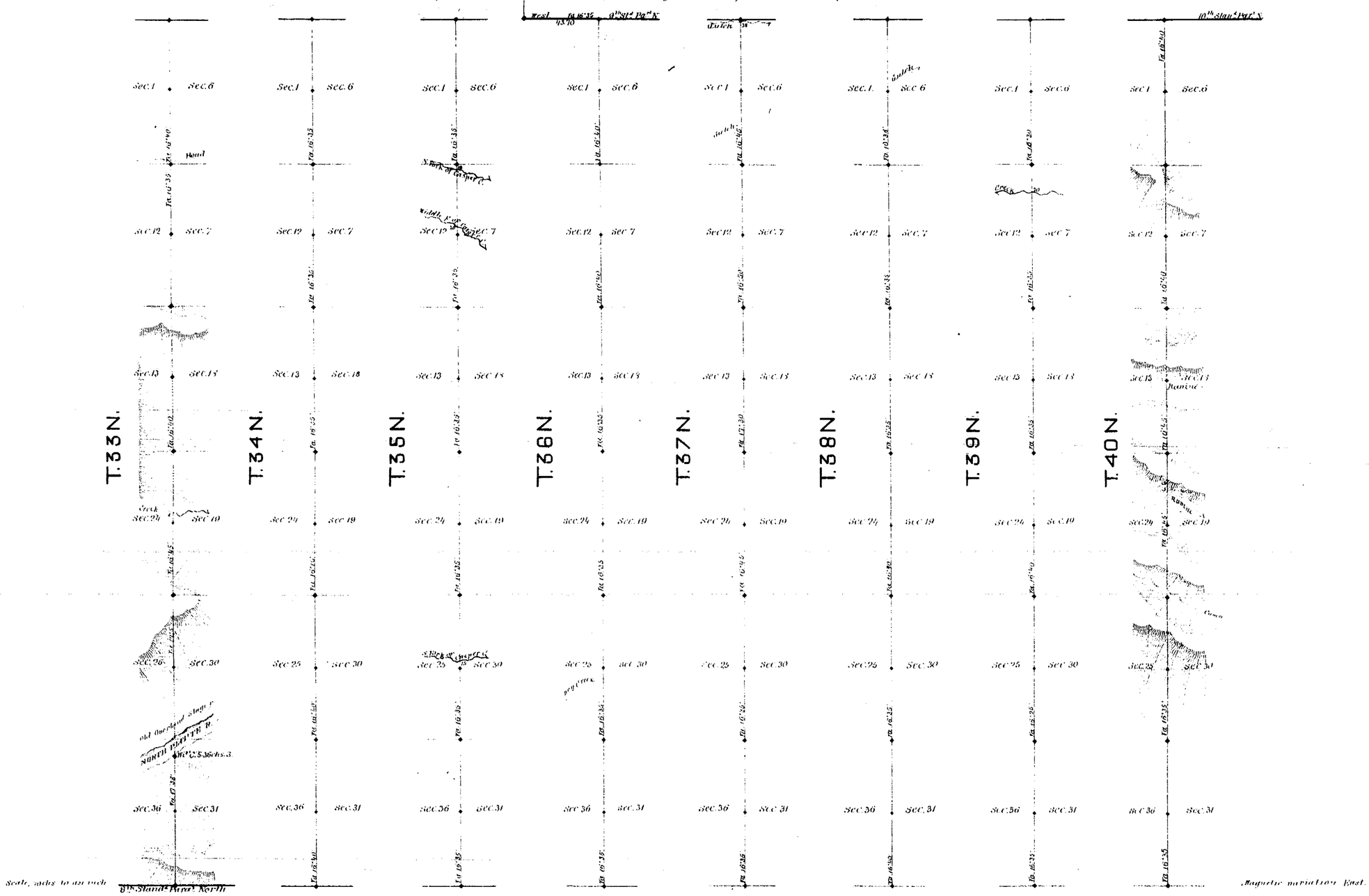

Surveys Designated	By whom surveyed	Date of contract	Amount of surveys			When surveyed
			mls	chs	lks	
10th Guide Mer.d West	Dominey & Grant	August 12, 1880	98	00	00	Sep.tbr 1880
Connections	"	"	9	43	70	

I hereby certify that the above diagram of the 10th Guide Meridian West of the 6th Principal Mer. from the 8th to the 10th Standard Parallel N. in Wyo. Ter. is strictly conformable to the field notes of the survey thereof on file in this office, which have been examined and approved.

Surveyor General's Office
Cheyenne, Wyo. March 12th 1881

Edw. C. David
Surveyor General.

(20) Indexed

2086

EXTERIOR LINES.

of Tp's 33 to 36 inclusive, N., R's 73 to 80 inclusive, W. of 6th P.M. Wyo. Ter.

SCALE, 3 MILES TO 1 INCH. MAGNETIC VAR. EAST

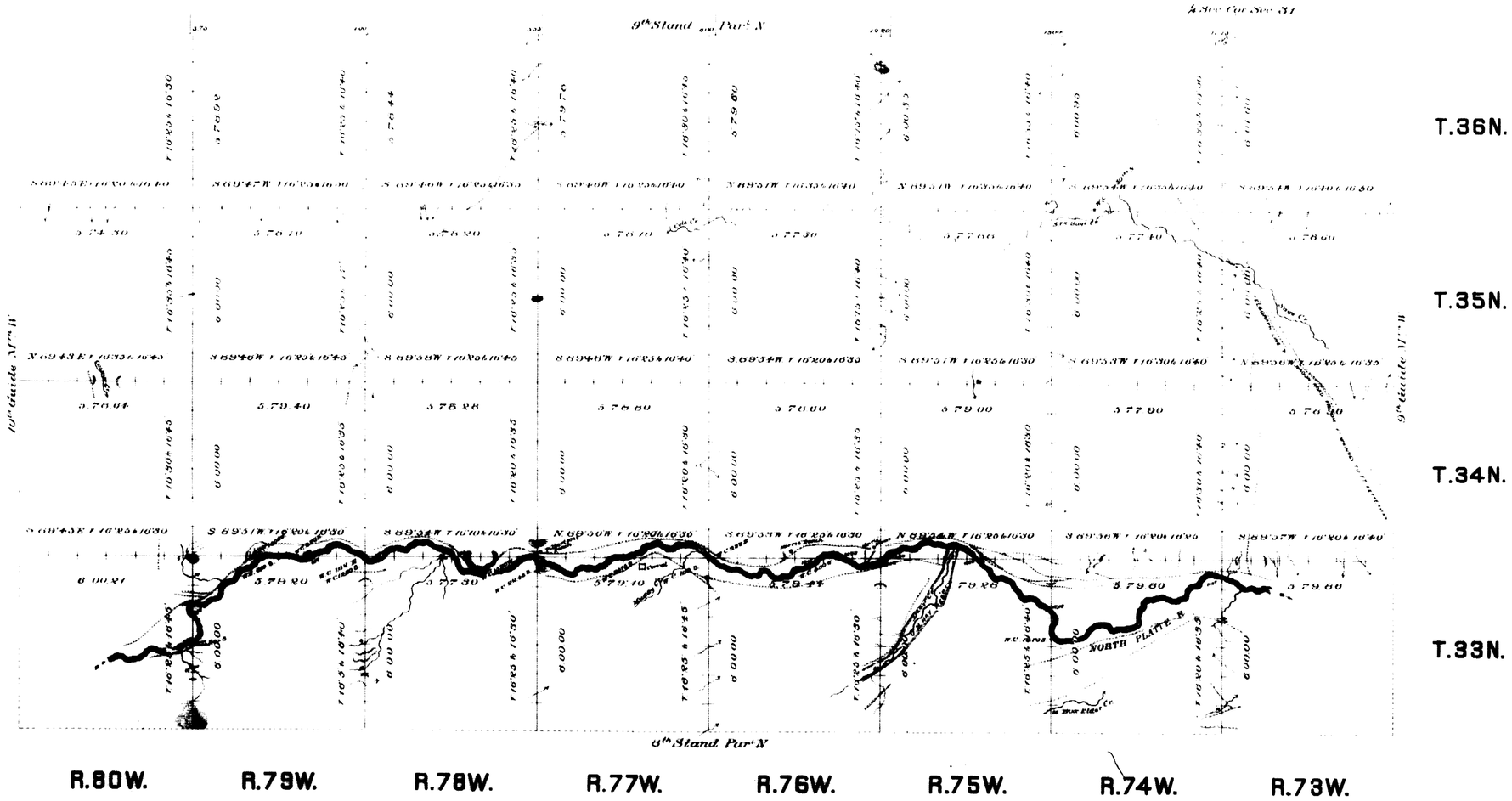

Surveys Designated	By Whom Surveyed	Date of Contract	Amount of Surveys	When Surveyed
Exterior lines	Wm. O. Owen	Sep. 20th 1881	311 43 28	Oct. 18 - Nov. 30th 1881
Connections	" " "	" " "	62 63	" " "

I hereby certify that the above diagram of the Exterior lines of Townships 33 to 36 inclusive, N, Ranges 73 to 80 inclusive, W. of the 6th Principal Meridian, Wyoming Territory, is strictly conformable to the field notes of the survey thereof on file in this Office, which have been examined and approved.

Surveyor General's Office,
Cheyenne Wyoming. June 4th 1883 } Edw. C. David Sur. Genl.

1582