Accession No 6065

ORIGINAL

TOWNSHIP Nº 35 NORTH, RANGE Nº 81 WEST OF THE SIXTH PRINCIPAL MERIDIAN, WYOMING

DEPENDENT RESURVEY AND SUBDIVISION OF CERTAIN SECTIONS

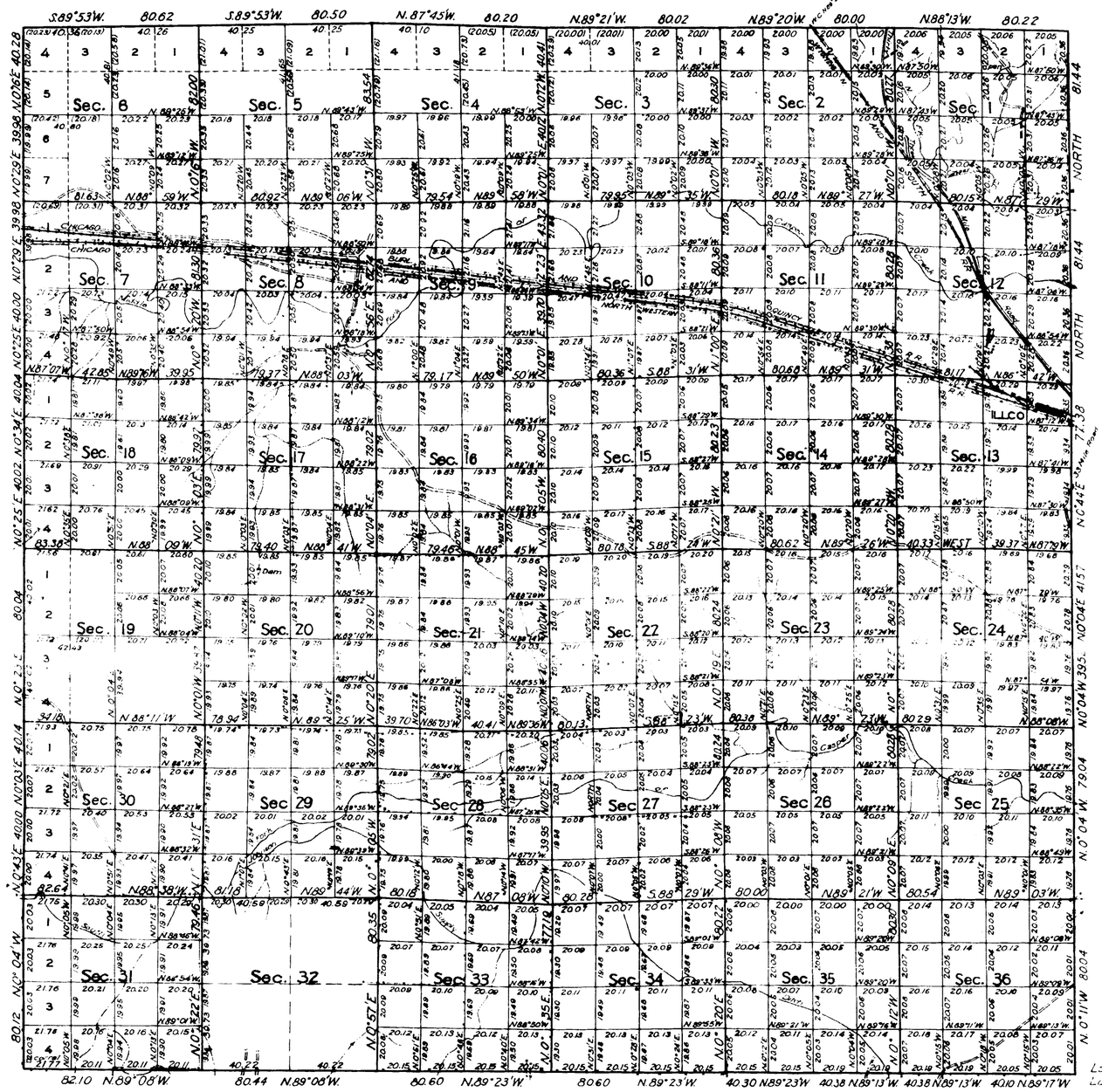

The plat of the resurvey of Township Nº 35 North, Range Nº 81 West of the Sixth Principal Meridian, Wyoming, is strictly conformable to the field notes of the resurvey thereof which have been examined and approved.

Latitude 42° 57' North
Longitude 106° 30' West

SCALE: 40 CHAINS TO AN INCH

AREA RESURVEYED 23,088.87 ACRES

LINES DESIGNATED	BY WHOM SURVEYED	GROUP Nº	GROUP DATE	MILEAGE MLS.	MILEAGE CHS.	WHEN SURVEYED BEGUN	WHEN SURVEYED COMPLETED
EXTERIOR	Charles H. Rader Transitman, CWA Marshall Dayton " "	131	Dec. 12, 1933	24	7.49	Dec. 20, 1933	March 30, 1934
SUBDIVISIONAL	John A. Gustafson " " Marshall Dayton " " William R. Robinson " "	131	Dec. 12, 1933	259	25.01	Feb. 15, 1934	March 30, 1934

Office of U.S. Supervisor of Surveys
Denver, Colorado. May 21, 1935
The above plat of Township Nº 35 North, Range Nº 81 West of the Sixth Principal Meridian, Wyoming, is strictly conformable to the field notes of the resurvey thereof which have been examined and approved.

Frank M. Johnson
U.S. Supervisor of Surveys

DEPARTMENT OF INTERIOR
GENERAL LAND OFFICE
Washington, D.C. June 4, 1935
The resurvey represented by this plat having been correctly executed in accordance with the requirements of law and the regulations of this office, is hereby accepted.

Antoinette Funk
Assistant Commissioner

JED

1242-A

Transmitted to Cheyenne L.O.
April 30, 1936.

35 - 81

(18)

1720

TOWNSHIP No. 35 NORTH, RANGE No. 81 WEST of the 6th Principal MERIDIAN.

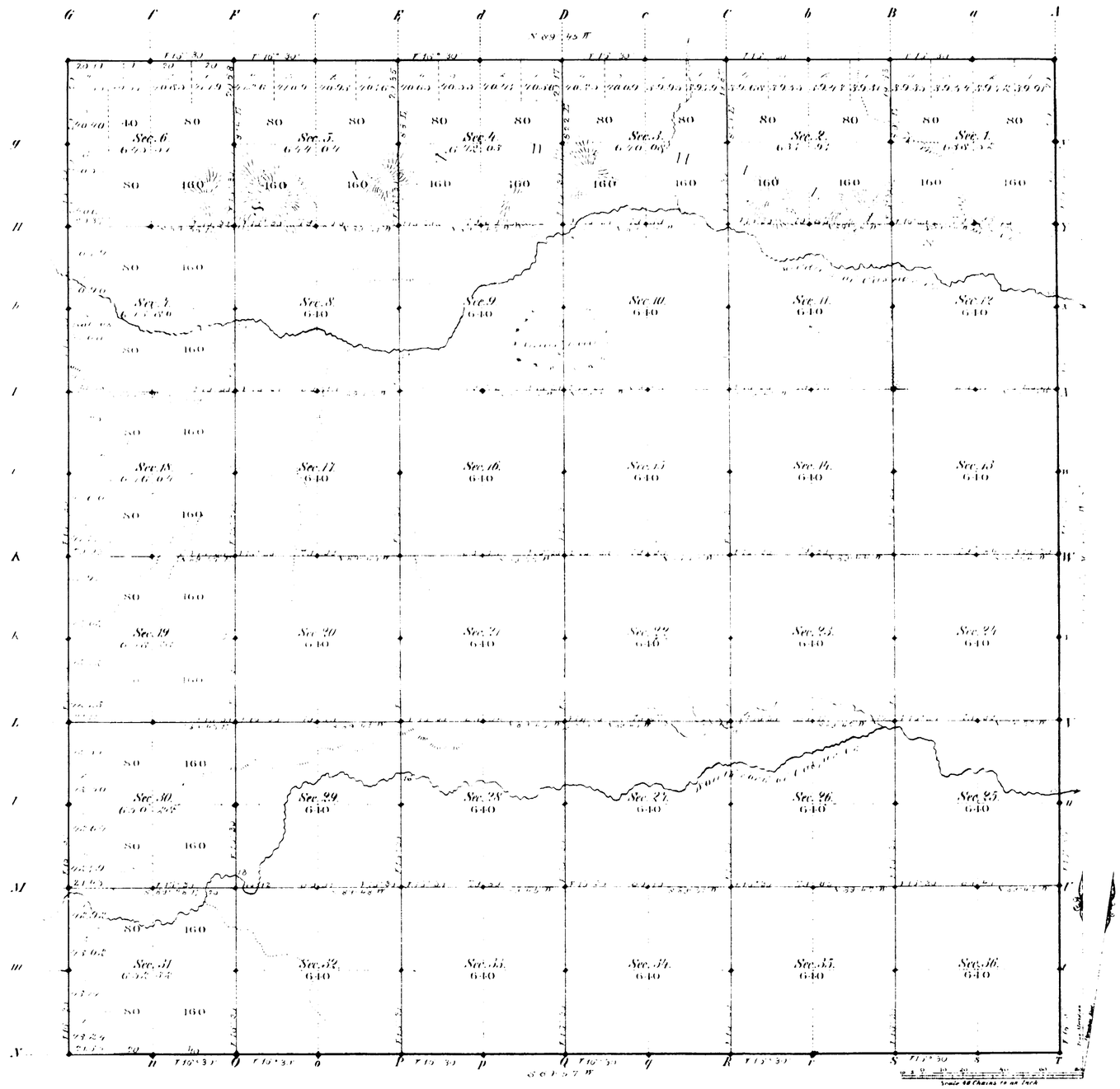

Total number of Acres 23,100.07

Surveys Designated	By Whom Surveyed	Date of Contract	Amount of Surveys Mls.	Chs.	Lks.	When Surveyed	Magnetic Declination
S. P. & N. Township lines	F. O. Sawyer	May 15, 1867	12	91	75	June 19 & 20, 1882	15° 30' East
Subdivisions	E. B. Monardi	" " "	60	93	75	Aug. 21 - 26, 1882	15° 30' " "
Connections							
10th Guide M. W.	Hon. Ray F. Grant	Aug. 12, 1880	6	00	00	Sept. 14, 1880	

The above Map of Township No. 35 North Range No. 81 West of the Sixth Principal Meridian Wyoming Territory is strictly conformable to the field notes of the survey thereof on file in this Office, which have been examined and approved.

Surveyor General's Office,
Cheyenne Wyoming
February 23rd, 1883

Edw. C. David
Dep. Sur. Gen.

A. Gast & Co. St. Louis Mo.

1242

35 - 81

(17) Indexed

Accession No 1705

EXTERIOR LINES.

Scale 3 miles to 1 inch Magnetic Variation 1.

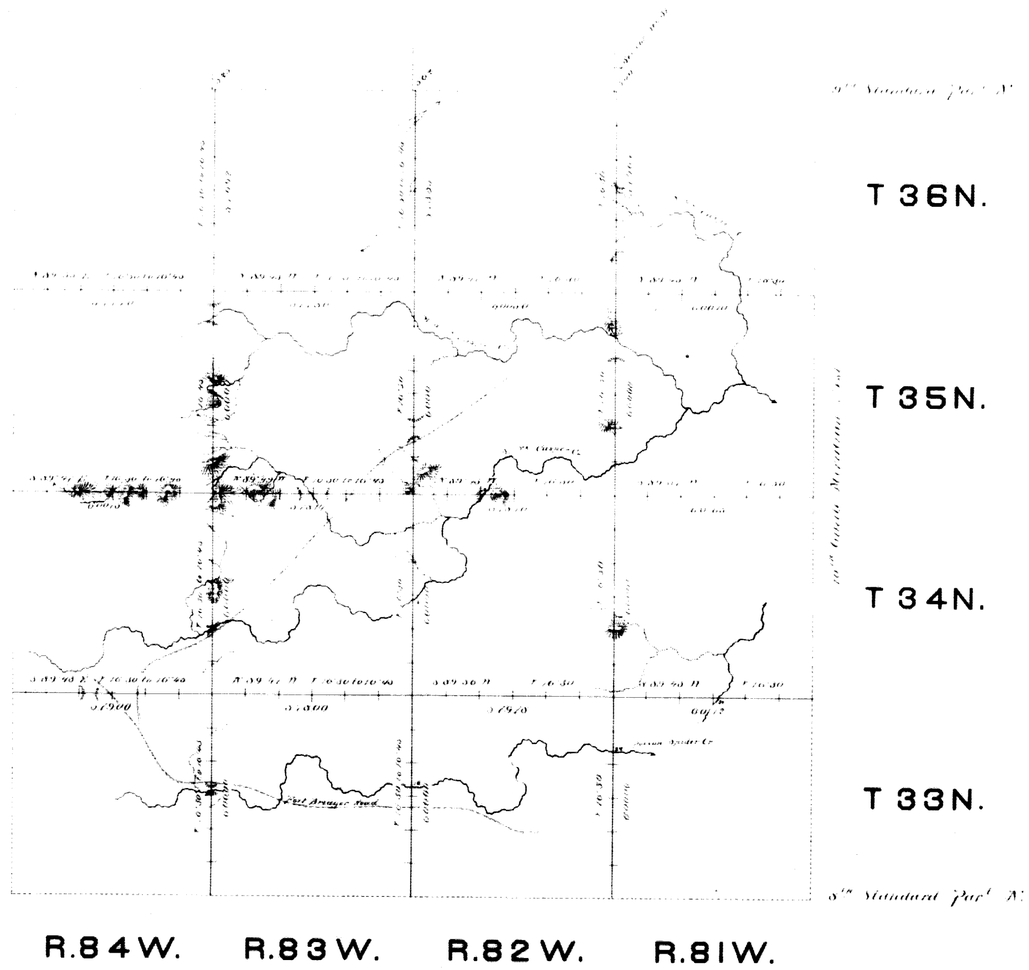

Surveys Designated	By Whom Surveyed	Date of Contract	Amount of Surveys			When Surveyed
			mls	chs	lks	
Exterior lines	F. O. Sawin	May 15, 1882	143	57	05	June 16 July 6, 1882.
Connections				16	27	

I hereby certify that the above diagram of Townships No 33, 34 35 & 36 North, Ranges No 81 82, 83 & 84, West of the 6th Principal Meridian, Wyoming Territory, is strictly conformable to the field notes of the survey thereof on file in this Office, which have been examined and approved

Surveyor General's Office,
Cheyenne Wyo. Feby. 21st, 1883.

Edw. C. David
Sur. Genl.

(11)

Indexed

696

10TH GUIDE MERIDIAN WEST

From the 8th to the 10th Stand.d Par.l North, betw. Ranges 80 & 81 West, of the 6th Principal Meridian.

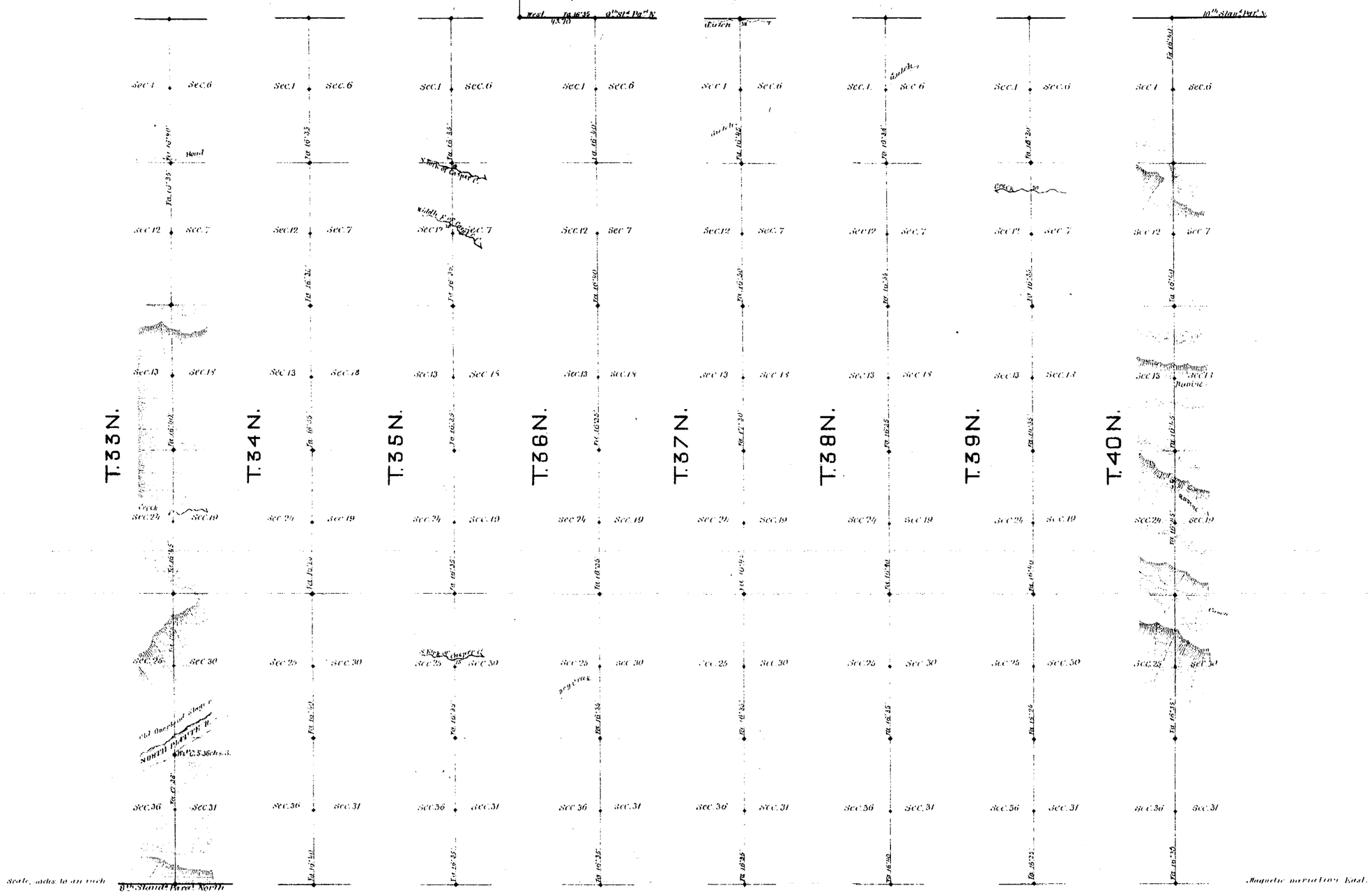

Surveys Designated.	By whom surveyed	Date of contract	Amount of surveys			When surveyed.
			miles	chs	lks	
10th Guide Mer.d West	Downey & Grant	August 12, 1880	98	00	00	Septbr 1880
Connections	" " "	" " "	0	43	70	"

I hereby certify that the above diagram of the 10th Guide Meridian West of the 6th Principal Mer. from the 8th to the 10th Standard Parallel N. in Wyo.Ter. is strictly conformable to the field notes of the survey thereof on file in this office, which have been examined and approved.

Surveyor General's Office
Cheyenne, Wyo. March 12th 1881

Edw. C. David
Surveyor General.