ORIGINAL

Accession No. 6063

TOWNSHIP Nº35 NORTH, RANGE Nº82 WEST OF THE SIXTH PRINCIPAL MERIDIAN, WYOMING.

DEPENDENT RESURVEY AND SUBDIVISION OF CERTAIN SECTIONS

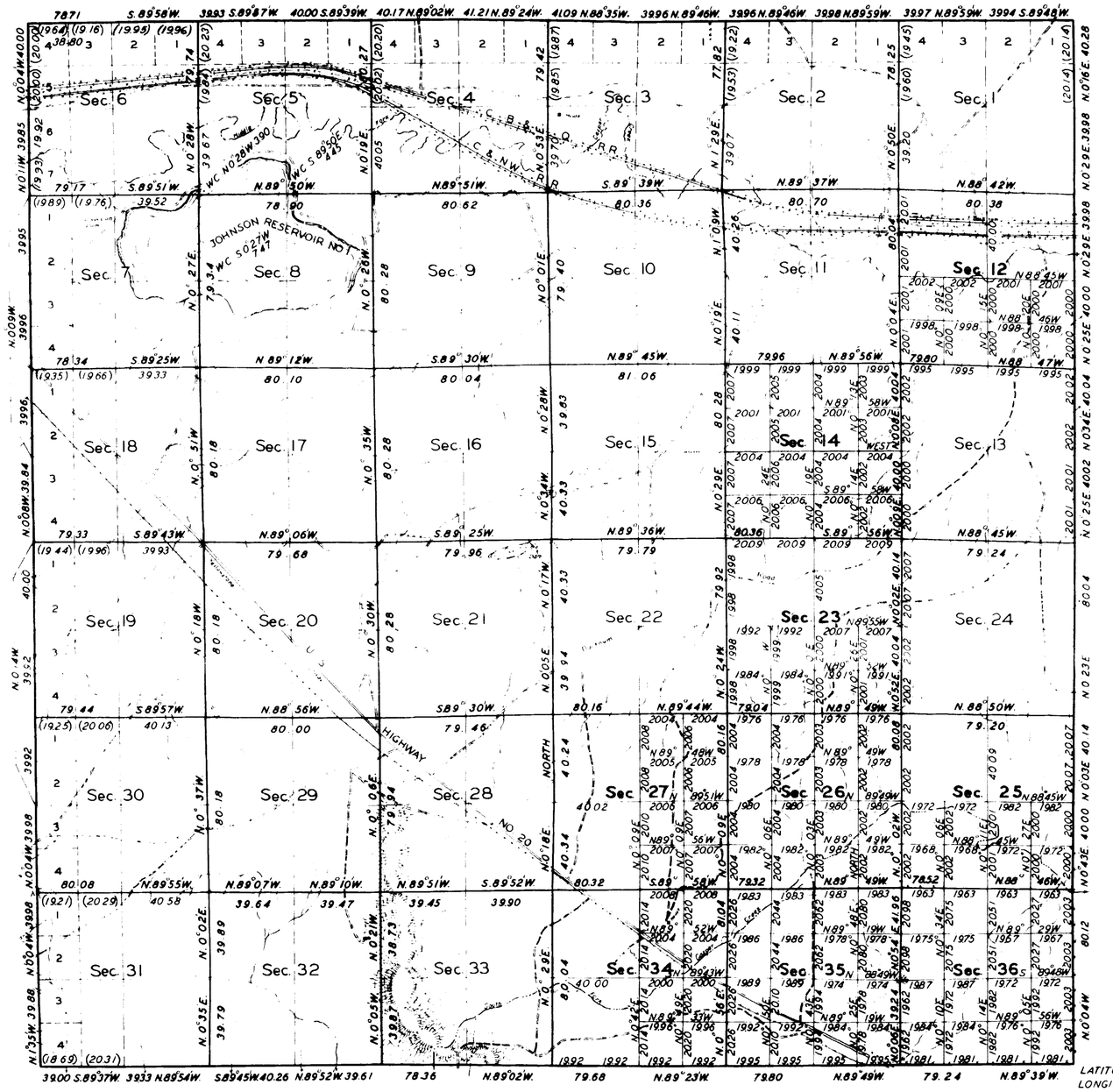

LATITUDE 42°57'
LONGITUDE 106°37'

SCALE: 40 CHAINS TO AN INCH

AREA RESURVEYED 23,015.74 ACRES

LINES DESIGNATED	BY WHOM SURVEYED	GROUP Nº	GROUP DATE	MILEAGE MLS.	MILEAGE CHS.	WHEN SURVEYED BEGUN	WHEN SURVEYED COMPLETED
EXTERIOR	MARSHAL DAYTON, BRUCE YOUNG M.D. KING, C.H. RADER	131	DEC. 12, 1933	23	76.04	FEB 15, 1934	APRIL 20, 1934
SUBDIVISIONAL	M.D. KING	131	DEC. 12, 1933	103	69.39	MAR. 17, 1934	APRIL 20, 1934

THIS PLAT OF THE RESURVEY OF TOWNSHIP NO. 35 NORTH, RANGE NO. 82 WEST, DELINEATES A RETRACEMENT AND REESTABLISHMENT OF THE LINES OF THE ORIGINAL SURVEY AS SHOWN UPON THE PLAT APPROVED FEBRUARY 23, 1883, IN THEIR TRUE ORIGINAL POSITION ACCORDING TO THE BEST AVAILABLE EVIDENCE OF THE POSITION OF THE ORIGINAL CORNERS; ALL DIFFERENCES BETWEEN THE MEASUREMENTS SHOWN ON THE ORIGINAL PLAT AND THOSE DERIVED IN THE RETRACEMENT HAVE BEEN DISTRIBUTED PROPORTIONALLY BETWEEN ACCEPTED CORNERS IN ACCORDANCE WITH SURVEYING RULES; REFERENCE WILL BE MADE TO THE ORIGINAL PLAT FOR THE SHOWING OF AREAS.

CERTAIN SECTIONS HAVE BEEN SUBDIVIDED BY SURVEY TO ACCOMMODATE THE BUREAU OF RECLAMATION.

OFFICE OF U.S. SUPERVISOR OF SURVEYS
DENVER, COLORADO. MAY 29, 1935.

THE ABOVE PLAT OF TOWNSHIP NO. 35 NORTH RANGE NO. 82 WEST OF THE SIXTH PRINCIPAL MERIDIAN, WYOMING IS STRICTLY CONFORMABLE TO THE FIELD NOTES OF THE RESURVEY THEREOF WHICH HAVE BEEN EXAMINED AND APPROVED.

U.S. SUPERVISOR OF SURVEYS

DEPARTMENT OF INTERIOR
GENERAL LAND OFFICE
WASHINGTON, D.C., JUNE 22, 1935.

THE RESURVEY REPRESENTED BY THIS PLAT HAVING BEEN CORRECTLY EXECUTED IN ACCORDANCE WITH THE REQUIREMENTS OF LAW AND THE REGULATIONS OF THIS OFFICE IS HEREBY ACCEPTED.

ASSISTANT COMMISSIONER

W.N.B.

1246-A

Transmitted to Cheyenne L.O. Expire 30, 1934

35 - 82

(18)

8

1724

TOWNSHIP No. 35 NORTH, RANGE No. 82 WEST of the 6th Principal MERIDIAN.

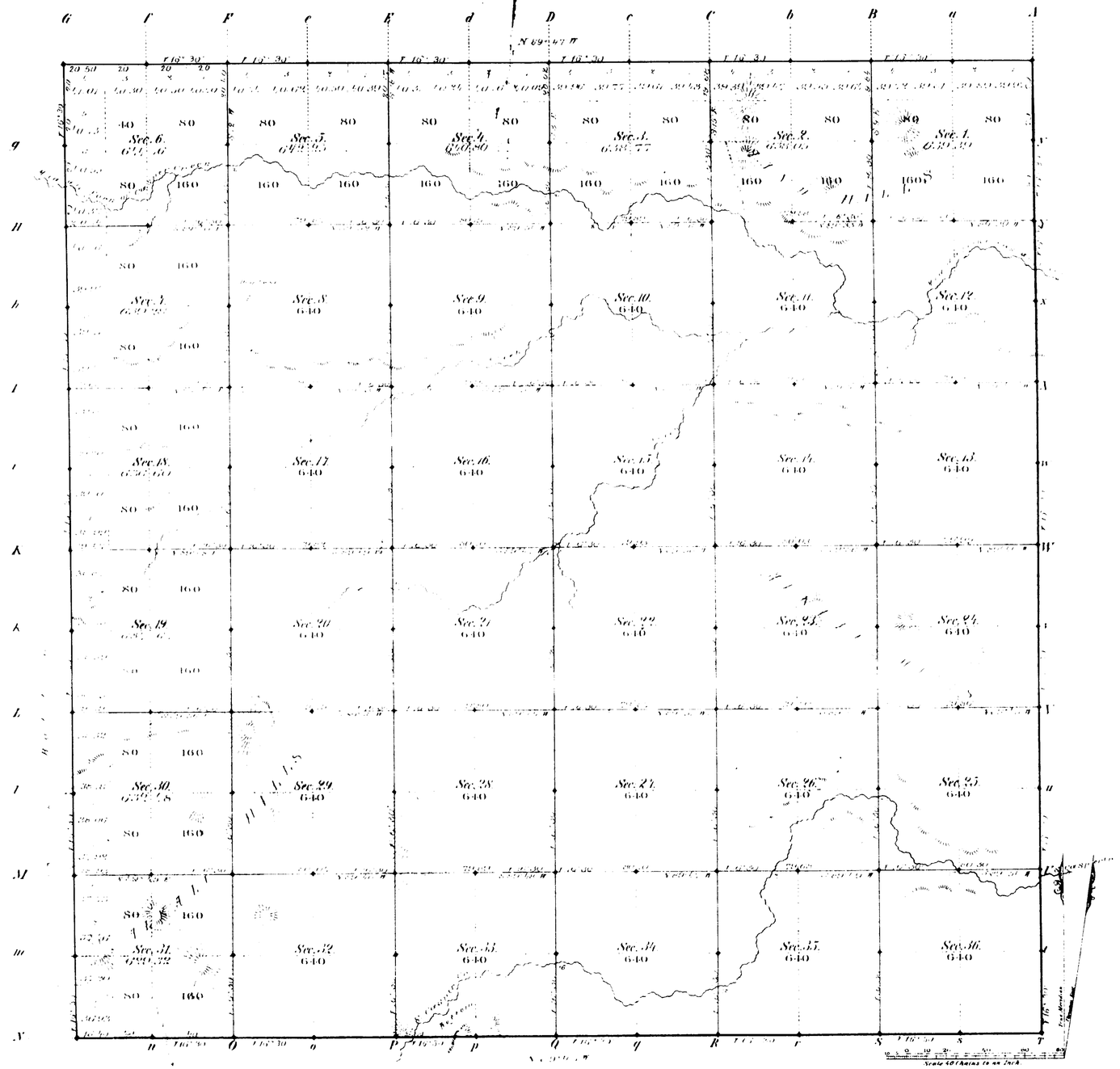

Total number of Acres 23,0.5.74

Surveys Designated	By Whom Surveyed	Date of Contract	Amount of Surveys Mil.	Ch.	Lk.	When Surveyed	Magnetic Declination
Township lines	F. O. Sanin	May 15, 1882	73	70	90	June 19, 24, 25 & 27th 1882	16° 30' East
Subdivisions	J. B. Menardi	" " "	59	76	74	Aug 30 Sept 2nd 1882	16° 30'
Connections							

The above Map of Township No. 35 North Range No. 82 West of the Sixth Principal Meridian Wyoming Territory is strictly conformable to the field notes of the survey thereof on file in this Office, which have been examined and approved

Surveyor General's Office
Cheyenne Wyoming
February 23rd, 1883

Edw. C. David
Sur. Genl.

A. Gast & Co. St. Louis Mo.

1246

35 - 82

(17) Indexed

ACCESSION NO. 1705

EXTERIOR LINES.

Scale 3 miles to 1 inch Magnetic Variation E.

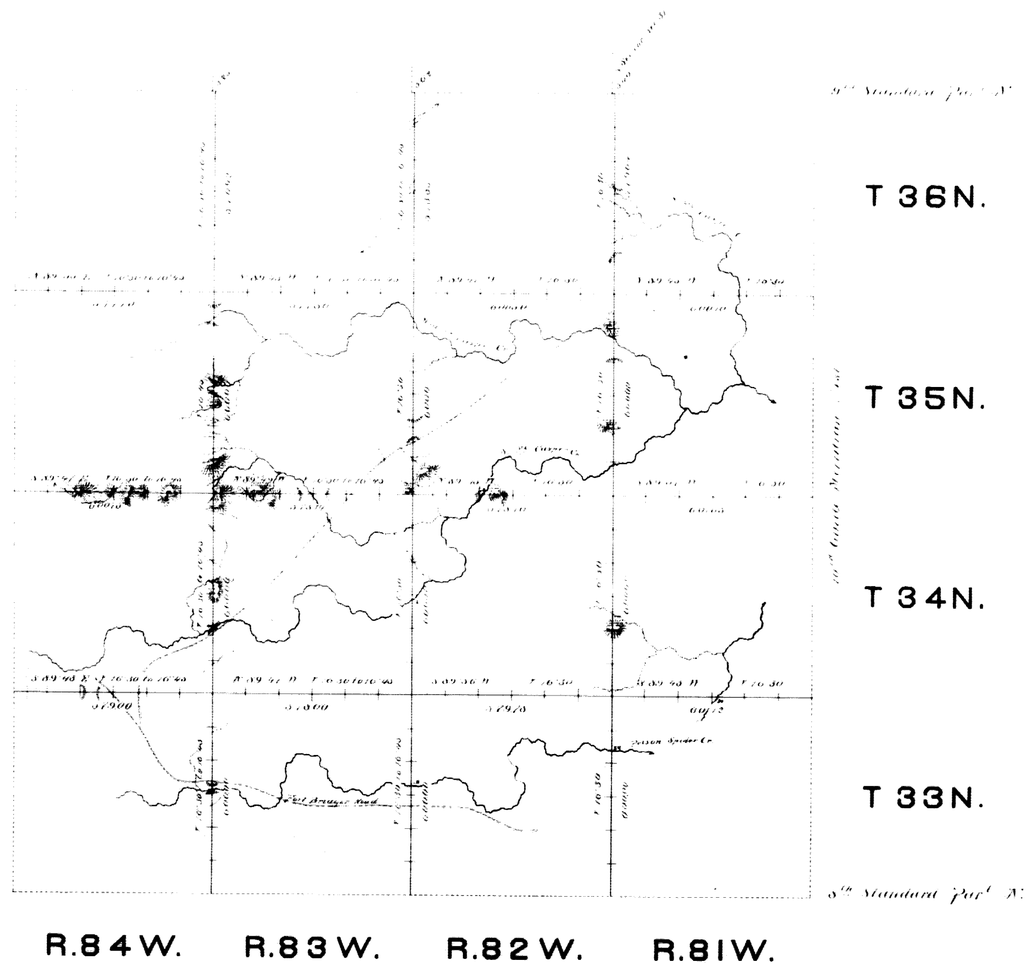

Surveys Designated	By Whom Surveyed	Date of Contract	Amount of Surveys			When Surveyed
			mls	chs	lks	
Exterior lines	F. O. Sawin	May 15, 1882	143	57	05	June 16 July 6, 1882
Connections				16	27	

I hereby certify that the above diagram of Townships No. 33, 34, 35 & 36 North, Ranges No. 81, 82, 83 & 84, West of the 6th Principal Meridian, Wyoming Territory, is strictly conformable to the field notes of the survey thereof on file in this Office, which have been examined and approved.

Surveyor Generals Office,
Cheyenne Wyo. Feby. 21st, 1883.

Edw. C. David
Sur. Genl.