ORIGINAL

Plat No. 61-70

TOWNSHIP NO. 35 NORTH, RANGE NO. 84 WEST, OF THE SIXTH PRINCIPAL MERIDIAN, WYOMING.

DEPENDENT RESURVEY.



Scale: 40 Chains to an Inch. Area Resurveyed, 23,005.78 Acres.

LINES DESIGNATED	BY WHOM SURVEYED	GROUP		MILEAGE		WHEN SURVEYED	
		No.	DATE	MLS.	CHS.	BEGUN	COMPLETED
Boundary, W.	Carl Oslund	144	Aug. 25, 1936	6	0.91	Sept. 8, 1936	Sept. 11, 1936
Boundaries, N. & S.	Clyde W. Atherly	148	" " "	11	76.75	Sept. 16, 1936	Oct. 10, 1936
Boundary, E.	Ladislaus Klohs	"	" " "	5	79.30	Sept. 19, 1936	Oct. 6, 1936
Subdivisional	Klohs and Stokes	"	" " "	60	0.33	Oct. 16, 1936	Nov. 6, 1936

Plotted, L.M.P. Compared, M.J.L.

MEMORANDUM

This plat of the resurvey of Township 35 North, Range 84 West, delinates a retracement and re-establishment of the lines of the original survey as shown upon the plat approved February 23, 1883, in their true original position according to the best available evidence of the position of the original corners; all differences between the measurements shown on the original plat and those derived in the retracement have been distributed proportionally between accepted corners in accordance with surveying rules; reference will be made to the original plat for the showing of the areas and more detailed descriptions of the various smaller subdivisions.

Resurvey authorized by Commissioner's letter "E" 1580.60 dated August 12, 1935.

Latitude, 42°57'N
Longitude, 106°51'15.5"W.

Office of Supervisor of Surveys.
Denver, Colorado, March 18, 1937.
The above plat of Township No. 35 North, Range No. 84 West, of the Sixth Principal Meridian, Wyoming, is strictly conformable to the field notes of the resurvey thereof which have been examined and approved.

Supervisor of Surveys.

UNITED STATES
DEPARTMENT OF THE INTERIOR
GENERAL LAND OFFICE
Washington, D. C., January 22, 1938
The resurvey represented by this plat, having been correctly executed in accordance with the requirements of law and the regulations of this office, is hereby accepted.

Assistant Commissioner.

1254-B

35-84

1733

TOWNSHIP No. 35 NORTH, RANGE No. 84 WEST of the 6th Principal MERIDIAN.

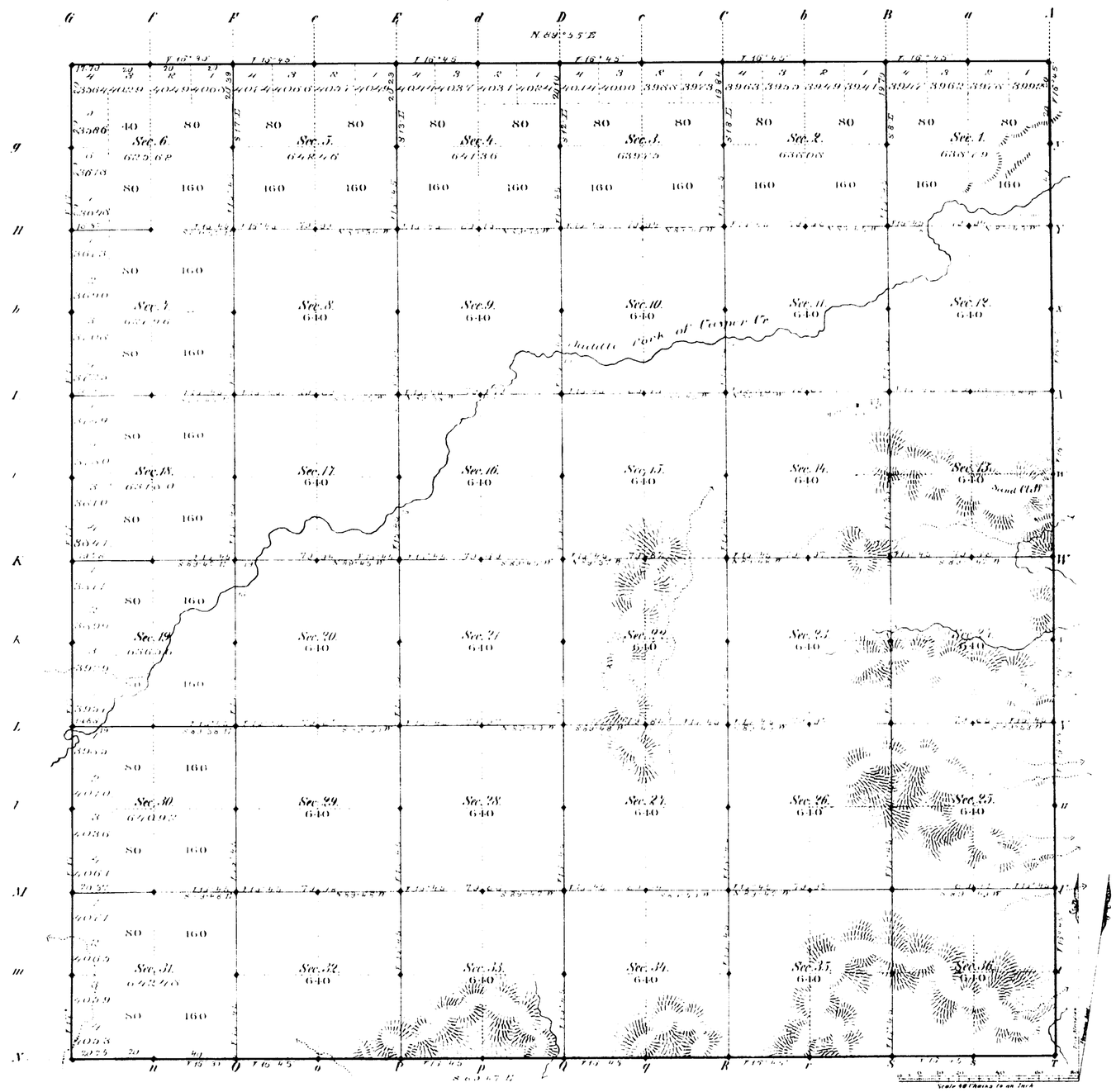

Total number of Acres 23,005.76

Surveys Designated	By Whom Surveyed	Date of Contract	Amount of Surveys Mls	Chs	Lks	When Surveyed	Magnetic Declination
S. E. & N. Township lines	[illegible]	May 19 1862	11	77	45	July 5 & 16 1862	15° 45' East
Subdivisions	J. H. Menardi	" " "	52	74	15	Sept. 11 & 12 1862	15° 45' " "
Connections							
W. Township line	J. H. Menardi	May 12 1862	9	33	33	June 22 1862	

The above Map of Township No. 35 North Range No. 84 West of the Sixth Principal Meridian Wyoming Territory is strictly conformable to the field notes of the survey thereof on file in this Office, which have been examined and approved

Surveyor General's Office,
Cheyenne Wyoming
February 23rd, 1883

Edw. C. David
Sur. Genl.

A. Gast & Co. St. Louis Mo.

1254

35 - 84

1734

ORIGINAL Accepted February 15, 1922

Resurvey Portion Township No. 35 North, Range No. 84 West of the Sixth Principal Meridian, Wyoming

Scale 15 Chains to an Inch

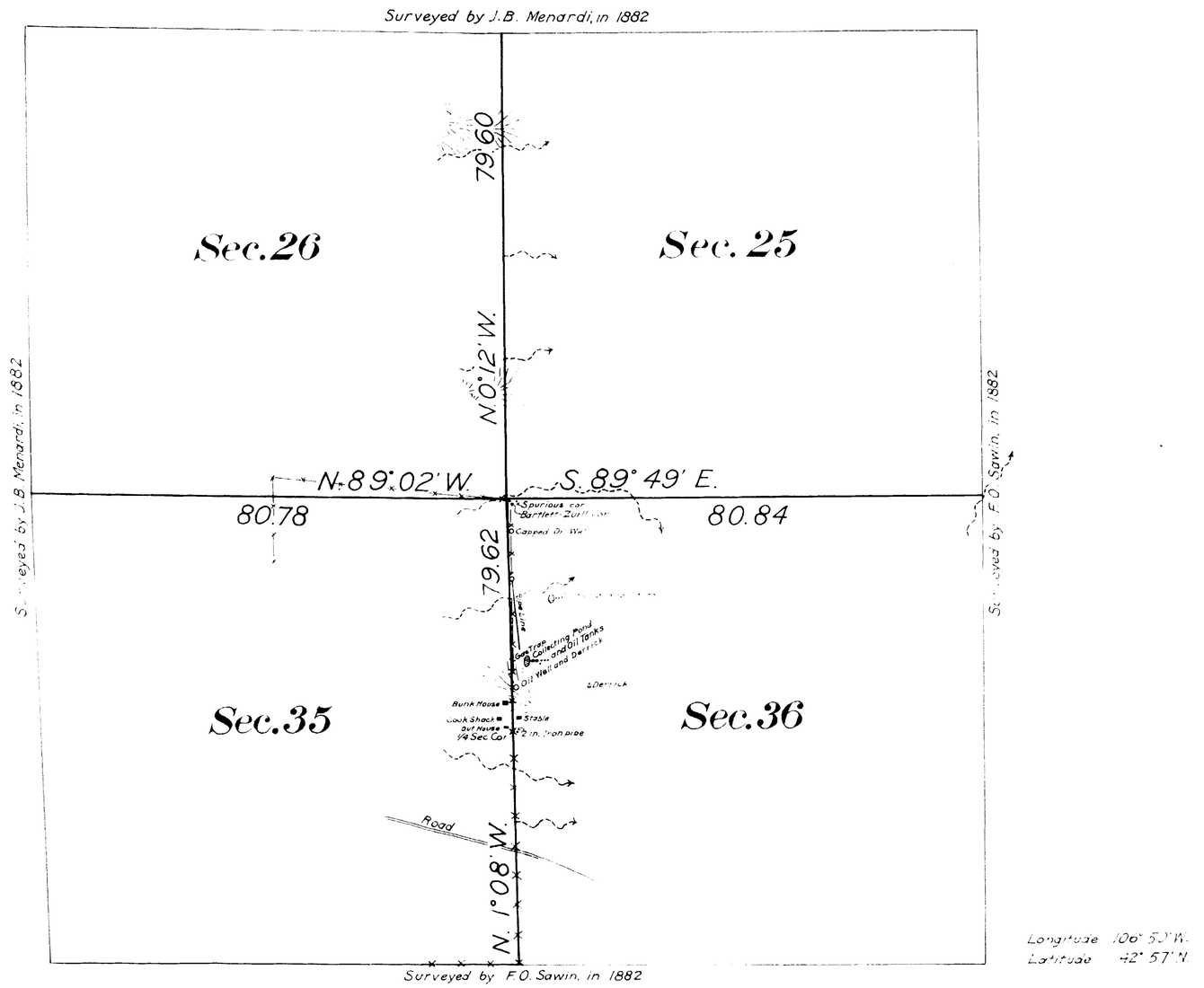

Longitude 106° 50' W.
Latitude 42° 57' N.

Surveys Designated	By Whom Surveyed	Group No.	Group Date	Amount of Surveys Mls.	chs	lks.	When Surveyed Begun	Completed
Resurvey Subdivision Lines	John M. Tufts	64	November 1, 1921	4	00	84	November 5, 1921	November 7, 1921

The above map of Resurvey Portion Township No. 35 North, Range No. 84 West of the Sixth Principal Meridian, Wyoming, is strictly conformable to the field notes of the resurvey thereof on file in this office, which have been examined and approved

U. S. Surveyor General's Office
Cheyenne, Wyoming, November 28, 1921

Clyde W. Athey.
Surveyor General

AMT

Trans. to Douglas
March 27, 1922.

35 - 84

1254-A.

(17) Indexed

accession no 1705

EXTERIOR LINES.

Scale 3 miles to 1 inch Magnetic Variation 1.

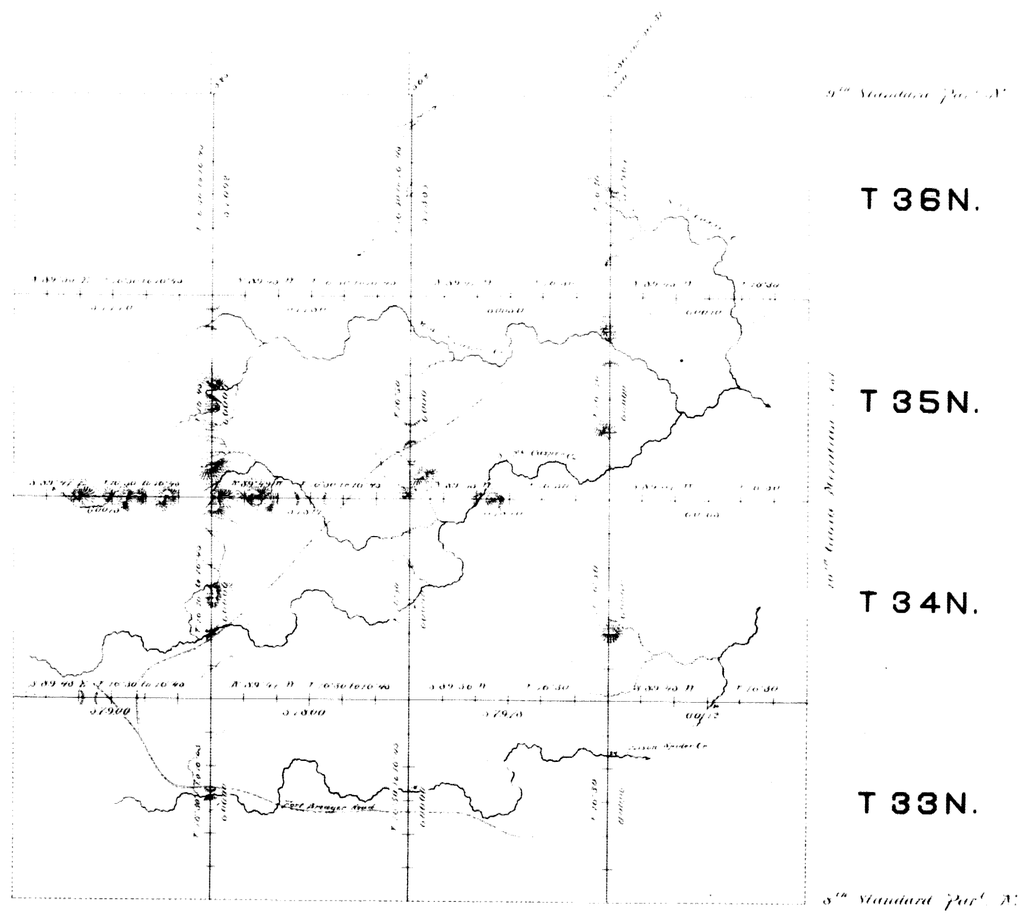

Surveys Designated	By Whom Surveyed	Date of Contract	Amount of Surveys			When Surveyed
			miles	chs	lks	
Exterior lines	F. O. Sauvin	May 15, 1882	143	57	05	June 16 July 6, 1882
Connections				16	27	

I hereby certify that the above diagram of Townships No 33, 34, 35 & 36 North, Ranges No 81, 82, 83 & 84, West of the 6th Principal Meridian, Wyoming Territory, is strictly conformable to the field notes of the survey thereof on file in this Office, which have been examined and approved.

Surveyor Generals Office,
Cheyenne Wyo. Feby 21st, 1883.

Edw. C. David
Sur. Genl.