Acces. 6258

ORIGINAL

TOWNSHIP Nº 35 NORTH, RANGE Nº 86 WEST OF THE SIXTH PRINCIPAL MERIDIAN, WYOMING

DEPENDENT RESURVEY

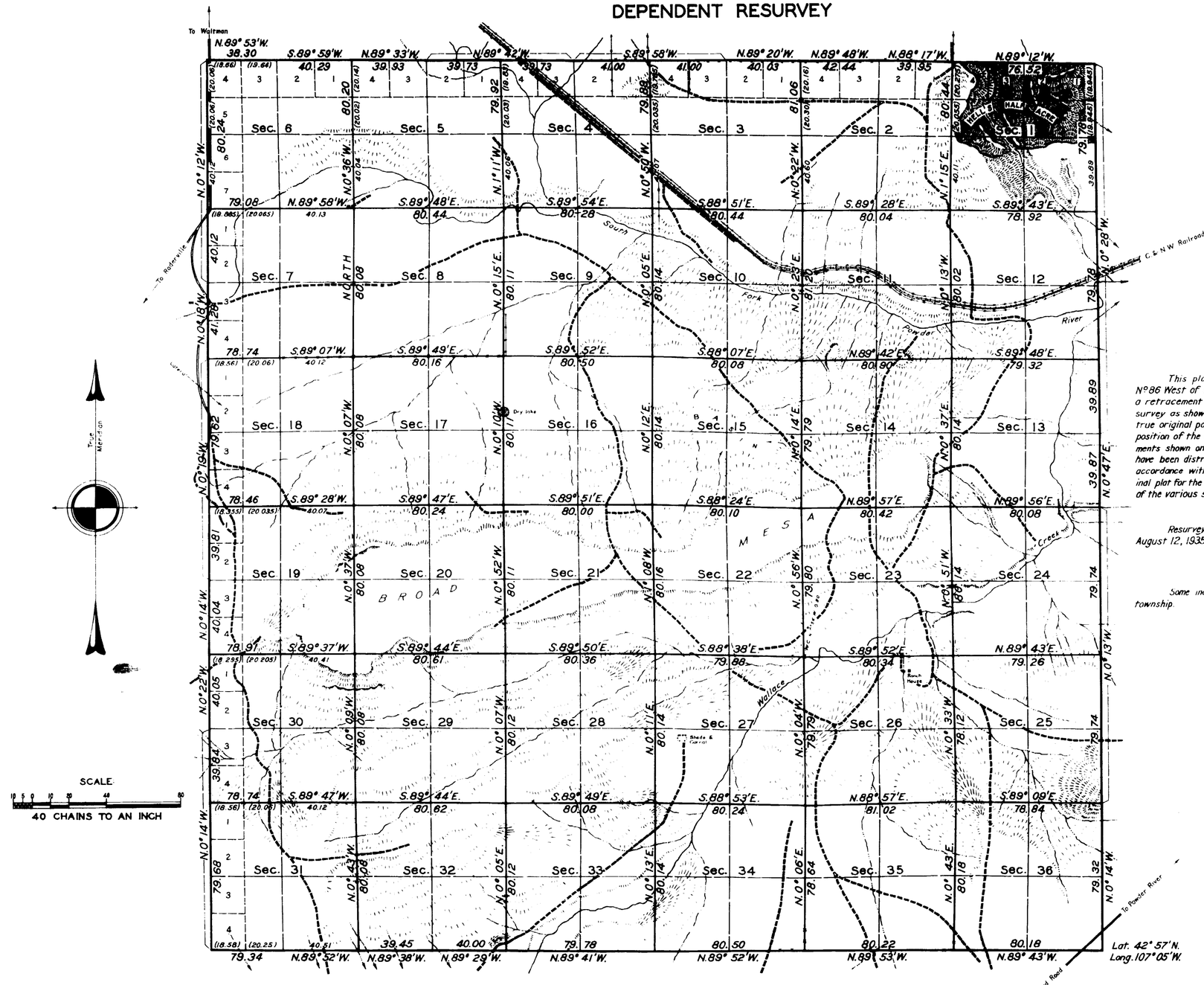

SCALE

40 CHAINS TO AN INCH

This plat of the resurvey of Township Nº 35 North, Range Nº 86 West of the Sixth Principal Meridian, Wyoming, delineates a retracement and reestablishment of the lines of the original survey as shown upon the plat approved February 21, 1883, in their true original position according to the best available evidence of the position of the original corners; all differences between the measurements shown on the original plat and those derived in the retracement have been distributed proportionally between accepted corners in accordance with surveying rules; reference will be made to the original plat for the showing of the areas and more detailed descriptions of the various smaller subdivisions.

Resurvey authorized by Commissioner's letter "E" dated August 12, 1935.

Some indications of coal and bentonite were noted in the township.

Area Resurveyed, 22,967.28 Acres.

LINES DESIGNATED	BY WHOM SURVEYED	GROUP		MILEAGE		WHEN SURVEYED	
		Nº	DATE	MLS.	CHS.	BEGUN	COMPLETED
Exterior	Oslund & Wendt	144	Aug. 25, 1936	23	77.19	Sept. 23, 1936	Oct. 24, 1936
Subdivisional	M. J. Lytle	"	" "	59	78.12	April 20, 1938	May 5, 1938

J.W.G.

OFFICE OF SUPERVISOR OF SURVEYS

Denver, Colorado, Jan. 14, 1941

The above plat of Township Nº 35 North, Range Nº 86 West of the Sixth Principal Meridian, Wyoming, is strictly conformable to the field notes of the resurvey thereof which have been examined and approved.

Supervisor of Surveys.

UNITED STATES
DEPARTMENT OF THE INTERIOR
GENERAL LAND OFFICE

Washington, D.C., February 18, 1941

The resurvey represented by this plat having been correctly executed in accordance with the requirements of law and the regulations of this office, is hereby accepted.

Acting Assistant Commissioner.

1222-A

Trans. to Cliff. L.O.
March 18, '42

35-86

(17)

81

1698

TOWNSHIP No. 35 NORTH. RANGE No. 86 WEST of the 6TH Principal MERIDIAN.



Total number of Acres. 22,967.28

Surveys Designated	By Whom Surveyed	Date of Contract	Amount of Surveys Mls	Chs	Lks	When Surveyed	Magnetic Declination
Township lines	J. B. Menardi	May 15, 1882	23	77	35	July 4, 10, 11, 1882	16° 45' East
Subdivisions	J. O. Sassin	" " "	59	71	45	Aug. 14, 19, 1882	15° 47' " "
Connections							

The above Map of Township No. 35 North Range No. 86 West of the Sixth Principal Meridian Wyoming Territory is strictly conformable to the field notes of the survey thereof on file in this Office, which have been examined and approved

Surveyor General's Office,
Cheyenne Wyoming
February 21st, 1883

Edw. C. David
Sur. Genl.

A. Gast & Co. St. Louis Mo.

1222

35-86

(18)

1736

18

EXTERIOR LINES.

Scale 3 miles to 1 inch. Magnetic Variation 15°

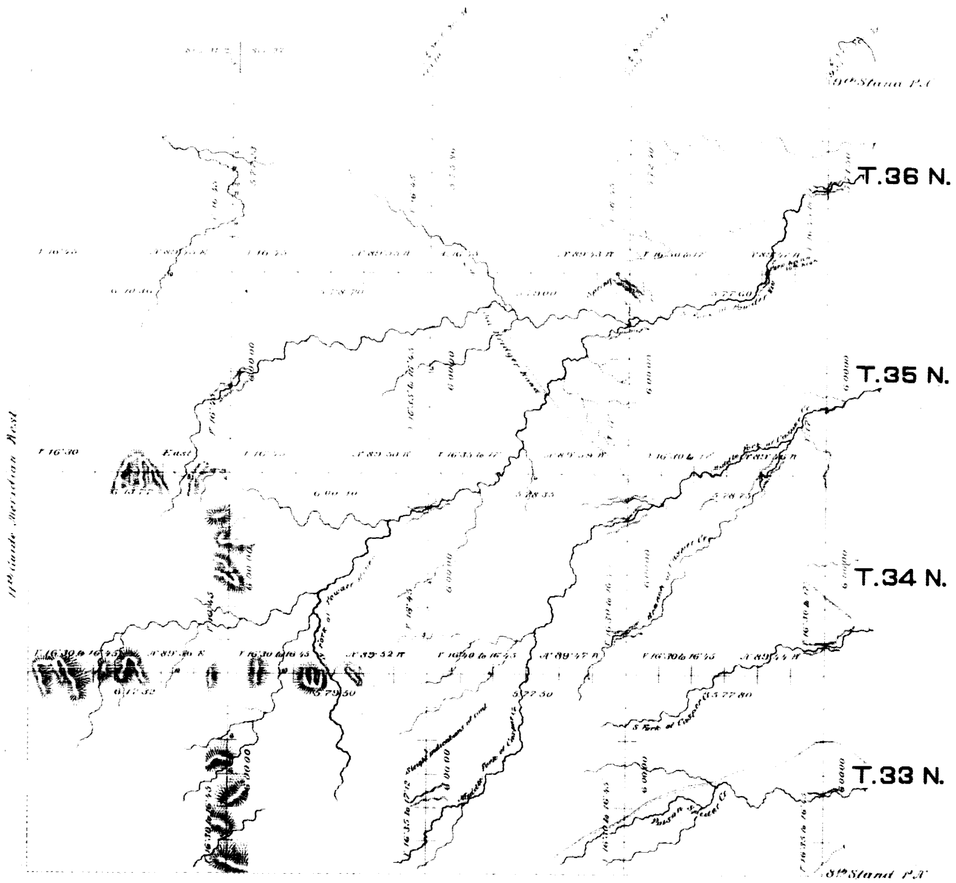

Surveys Designated	By Whom Surveyed	Date of Contract	Amount of Survey Mls.	Chs.	Lks.	When Surveyed
Exterior lines	J. H. Alexander	May 15, 1882	168	5	24	June 26 July 22, 1882
Connections	" " "	" " "		60	73	" " "

I hereby certify that the above diagram of the Exterior lines of Townships No 33 34, 35 & 36 North, Ranges No 85, 86 87 & 88 West of the Sixth Principal Meridian Wyoming Territory is strictly conformable to the field notes of the survey on file in this office, which have been examined and approved.

Surveyor Generals Office,
Cheyenne Wyo.
February 23rd, 1883

Edw. C. David
Surveyor General