Accep. No. 6295

ORIGINAL

TOWNSHIP Nº 35 NORTH, RANGE Nº 88 WEST OF THE SIXTH PRINCIPAL MERIDIAN, WYOMING.

DEPENDENT RESURVEY

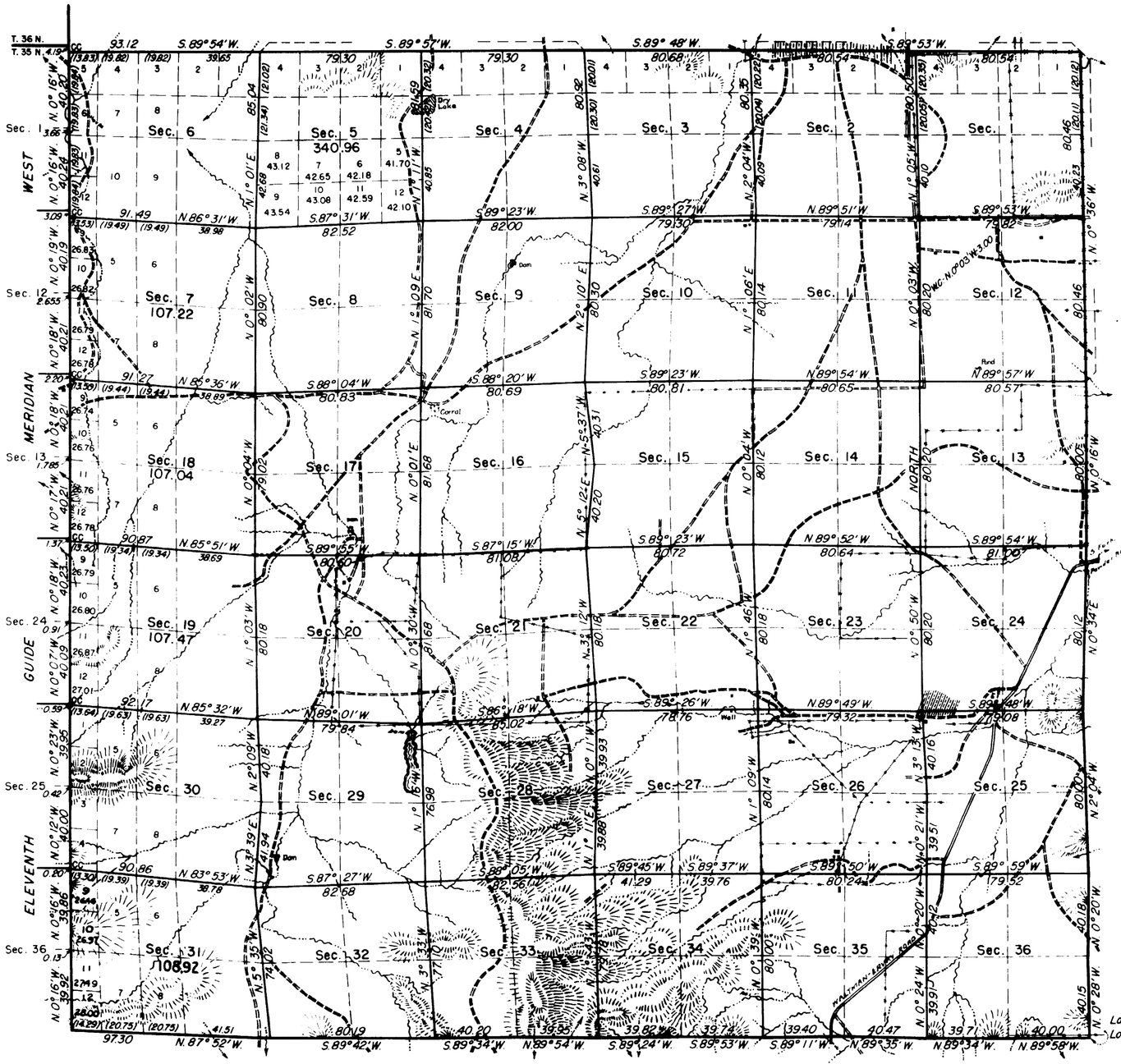

This plat of the resurvey of Township No. 35 North, Range No. 88 West, delineates a retracement and reestablishment of the lines of the original survey as shown upon the plat approved February 21, 1883, in their true original position according to the best available evidence of the position of the original corners; all differences between the measurements shown on the original plat and those derived in the retracement have been distributed proportionally between accepted corners in accordance with surveying rules; reference will be made to the original plat for the showing of the areas and more detailed descriptions of the various smaller subdivisions, except in Section 5. In this section the differences in area are so great as to warrant a recalculation of the public lands therein.

The public lands in the west row of fractional lots, Secs. 7, 18, 19 and 31, are replatted, said lands having been augmented by the unplatted strip between the original survey of the Eleventh Guide Mer. West and the independent resurvey of said line executed by Coleman and Gilcrest in 1893.

Resurvey authorized by Commissioner's letter "E" dated August 12, 1935.

10 5 0 10 20 40 80

Scale: 1 Inch = 40 Chains.

Area Resurveyed, 23,675.59 Acres.

LINES DESIGNATED	BY WHOM SURVEYED	GROUP Nº.	DATE OF SPECIAL INSTRUCTIONS	WHEN SURVEYED	
				BEGUN	COMPLETED
Exterior	John E. Wendt	144	August 25, 1936	September 30, 1936	October 7, 1936
Subdivisional	Anthony C. Kimmell	"	" " , "	September 4, 1941	September 27, 1941

H.M.B.

UNITED STATES DEPARTMENT OF THE INTERIOR
GENERAL LAND OFFICE

Denver, Colorado, July 1, 1943

This plat of Township No. 35 North, Range No. 88 West of the Sixth Principal Meridian, Wyoming, is strictly conformable to the field notes of the survey thereof which have been examined and approved.

Thomas H. Allen
Acting Assistant Supervisor of Surveys.

Washington, D.C., July 13, 1943

The survey represented by this plat having been correctly executed in accordance with the requirements of law and the regulations of this office, is hereby accepted.

Joel David Wolfsohn
Assistant Commissioner.

1199-A

35-88

(17)

1675

58

TOWNSHIP No. 35 NORTH, RANGE No. 88 WEST of the 6th Principal MERIDIAN.



Total number of Acres 23,672.58

Surveys Designated	By Whom Surveyed	Date of Contract	Amount of Surveys Mls	Chs	Lks	When Surveyed	Magnetic Declination
3 E & N Township lines	J. B. Menardi	May 15, 1882	18	24	13	July 19, 22, 1882	16° 42' East
Subdivisions	F. O. Sawin	" " "	60	59	59	Oct 9 & 11, 1882	16° 15' "
Connections							
11th Guide N.W.	Chas. A. Haney	Jan 12, 1882	6	00	00	Febry 13, 1882	

The above Map of Township No. 35 North Range No. 88 West of the Sixth Principal Meridian Wyoming Territory is strictly conformable to the field notes of the survey thereof on file in this Office, which have been examined and approved.

Surveyor General's Office.
Cheyenne, Wyoming
February 21st, 1883

Edw. C. David
Sur. Genl.

A. Gast & Co. St. Louis

1199

35-88

(16)

1438

18

11TH GUIDE MERIDIAN WEST.

In Townships 29 to 39 North, inclusive, Ranges 88 & 89 West of the 6th Principal Meridian, Wyoming Territory

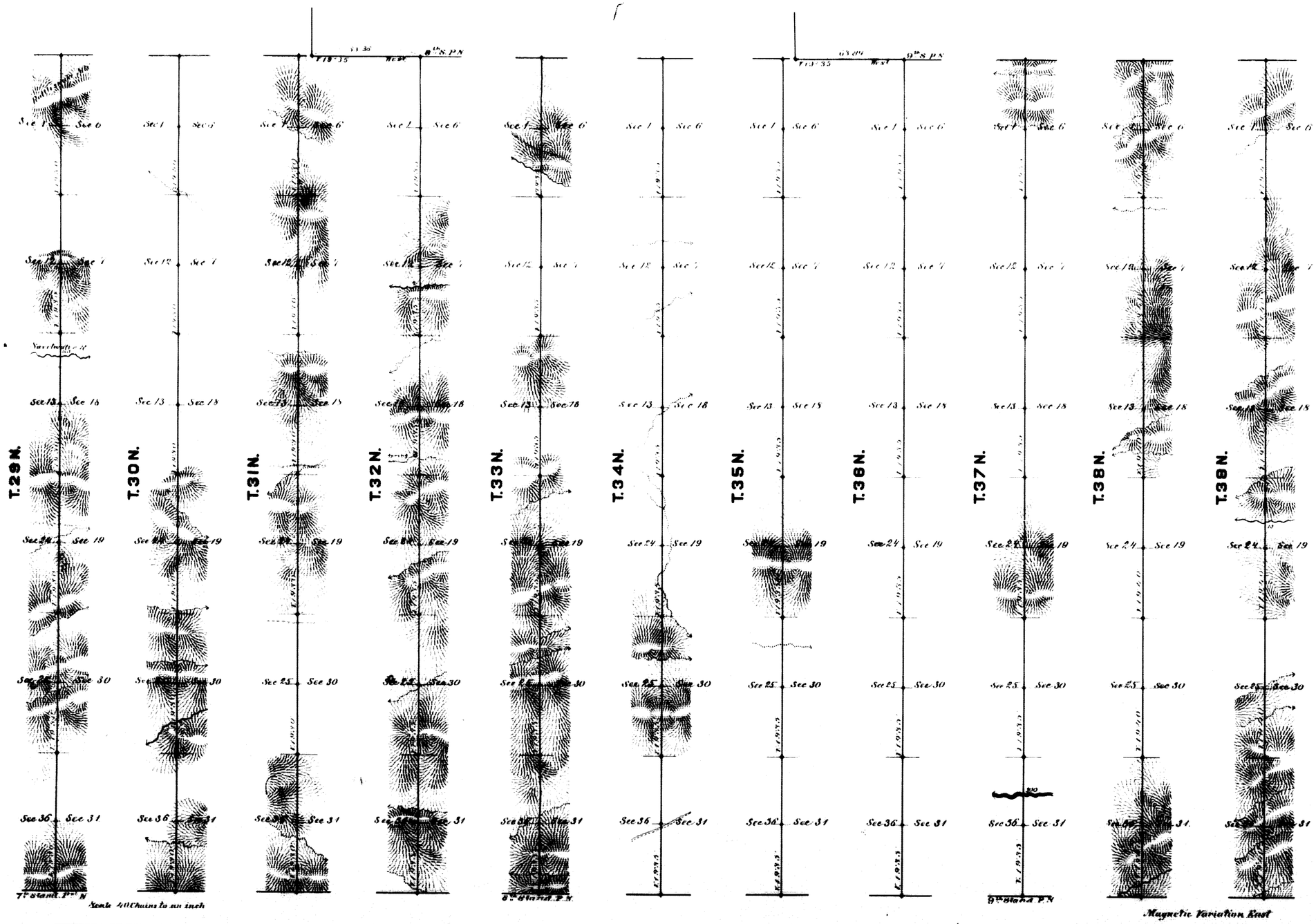

Surveys Designated	By Whom Surveyed	Date of Contract	Amount of Surveys	When Surveyed
11th Guide Mer. West	Chas. A. Honey	Jan. 12th 1882	66 00 00	Feb. 6-17 1882
Connections	" " "	" " "	1 47 20	" " "

I hereby certify that the above diagram of the 11 Guide Meridian West, in Townships 29 to 39 inclusive, Ranges 88 to 89 West of the 6th Principal Meridian, Wyoming Territory, is strictly conformable to the field notes of the survey thereof, on file in this Office, which have been examined and Approved.

Surveyor Generals Office
Cheyenne Wyoming
December 18th 1882

Edw. C. David Sur. Genl.

1069

(18)

1736

EXTERIOR LINES.

Scale 3 miles to 1 inch. Magnetic Variation 15°

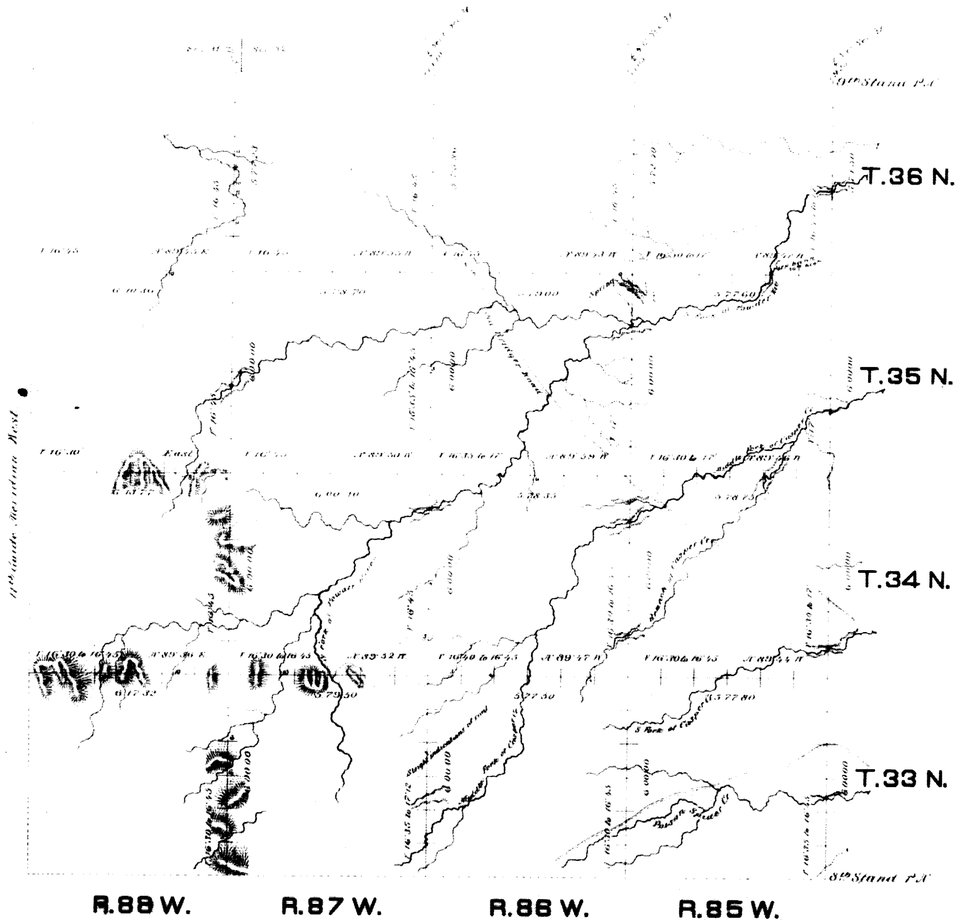

Surveys Designated	By Whom Surveyed	Date of Contract	Amount of Survey Miles	Chains	Links	When Surveyed
Exterior Lines	J. H. Menardi	May 15, 1882	168	5	24	June 26 July 22, 1882
Connections	" " "	" " "		60	73	" " "

I hereby certify that the above diagram of the Exterior Lines of Townships No. 33, 34, 35 & 36 North, Ranges No. 85, 86, 87 & 88 West of the Sixth Principal Meridian Wyoming Territory is strictly conformable to the field notes of the survey on file in this office, which have been examined and approved.

Surveyor General's Office,
Cheyenne Wyo.,
February 23rd, 1883

Edw. C. David

Surveyor General

Indexed
4585

32

53

EXTERIOR LINES

Scale 1 inch 2 miles. Variation East.



Meridian lines at minimum rates 6 Mls 00 Chs 00 Lks

Survey Designated	By Whom Surveyed	Date of Contract	Amount of Survey Mls	Chs	Lks	Date of Survey	Magnetic Declination
11th Guide M.	Coleman & Gilbert	Sept 2, 1892	6	00	00	May 22, 1893	16° 37' East.

The above diagram of the re survey of the 11th Guide Meridian West through Township 35 North, between Ranges 88 and 89 West of the 6th Principal Meridian Wyoming, is strictly conformable to the field notes of the survey thereof on file in this office which have been examined and approved.

Surveyor General's Office
Cheyenne, Wyo. Oct 18th 1893

Wm. V. Richards
Surveyor General

2678