4553

Township No. 35 North Range No. 89 West of the 6th Principal Meridian

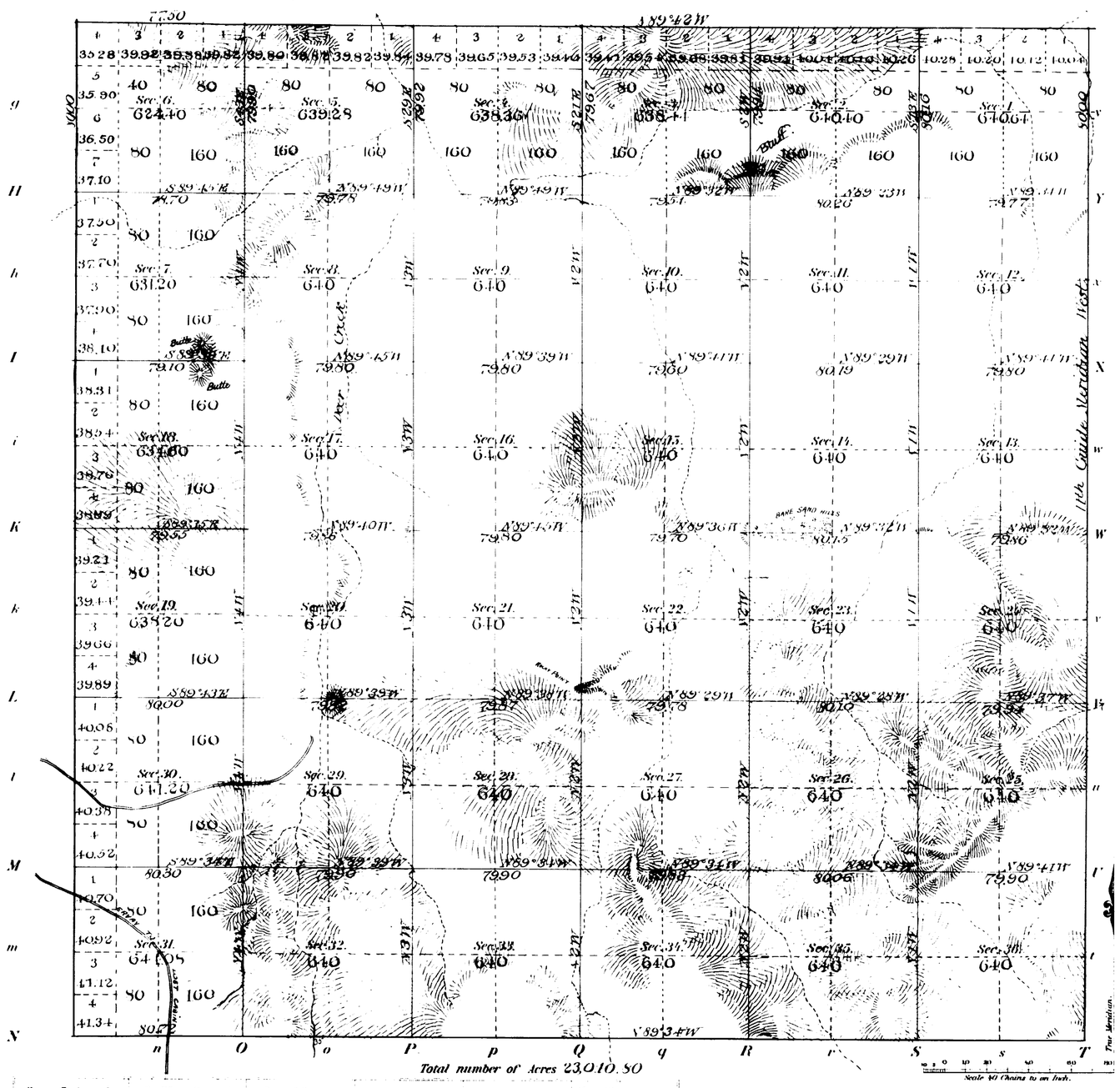

Total number of Acres 23,010.80

Subdivision lines at intermediate rates 1 mi. 14 ch. 90 lk.
" " " minimum " 58" 59" 28"

Surveys Designated	By Whom Surveyed	Date of Contract	Amount of Surveys M	Ch.s	Lk.s	When Surveyed	Mag. Dec.
Township lines							
Subdivisions	Coman & Gilcrest	Sept. 2, 1892	39	74	18	May 24-28, 1893	16°35 East.

The above Map of Township No. 35 North of Range No. 89 West of the 6th Principal Meridian Wyoming is strictly conformable to the field notes of the survey thereof on file in this Office which have been examined and approved.

Surveyor Generals Office
Cheyenne Wyo Oct 18th 1893

Wm A. Richards
Sur. Gen.

2647

35-89

Indexed

4585

32

53

EXTERIOR LINES

Scale 1 inch 2 miles. Variation East.



Meridian lines at minimum rates 6 Mls 00 Chs 00 Lks

Surveys Designated	By Whom Surveyed	Date of Contract	Amount of Surveys Mls	Chs	Lks	Date of Survey	Magnetic Declination
11th Guide M.	Coleman & Gilcrest	Sept 2, 1892	6	00	00	May 22, 1893	16° 37' East

The above diagram of the re-survey of the 11th Guide Meridian West through Township 35 North, between Ranges 88 and 89 West of the 6th Principal Meridian Wyoming, is strictly conformable to the field notes of the survey thereof on file in this office which have been examined and approved.

Surveyor General's Office
Cheyenne, Wyo. C. A. 18th 1893

Wm. V. Richards
Surveyor General

2678

EXTERIOR LINES

Scale 1 inch - 2 Miles

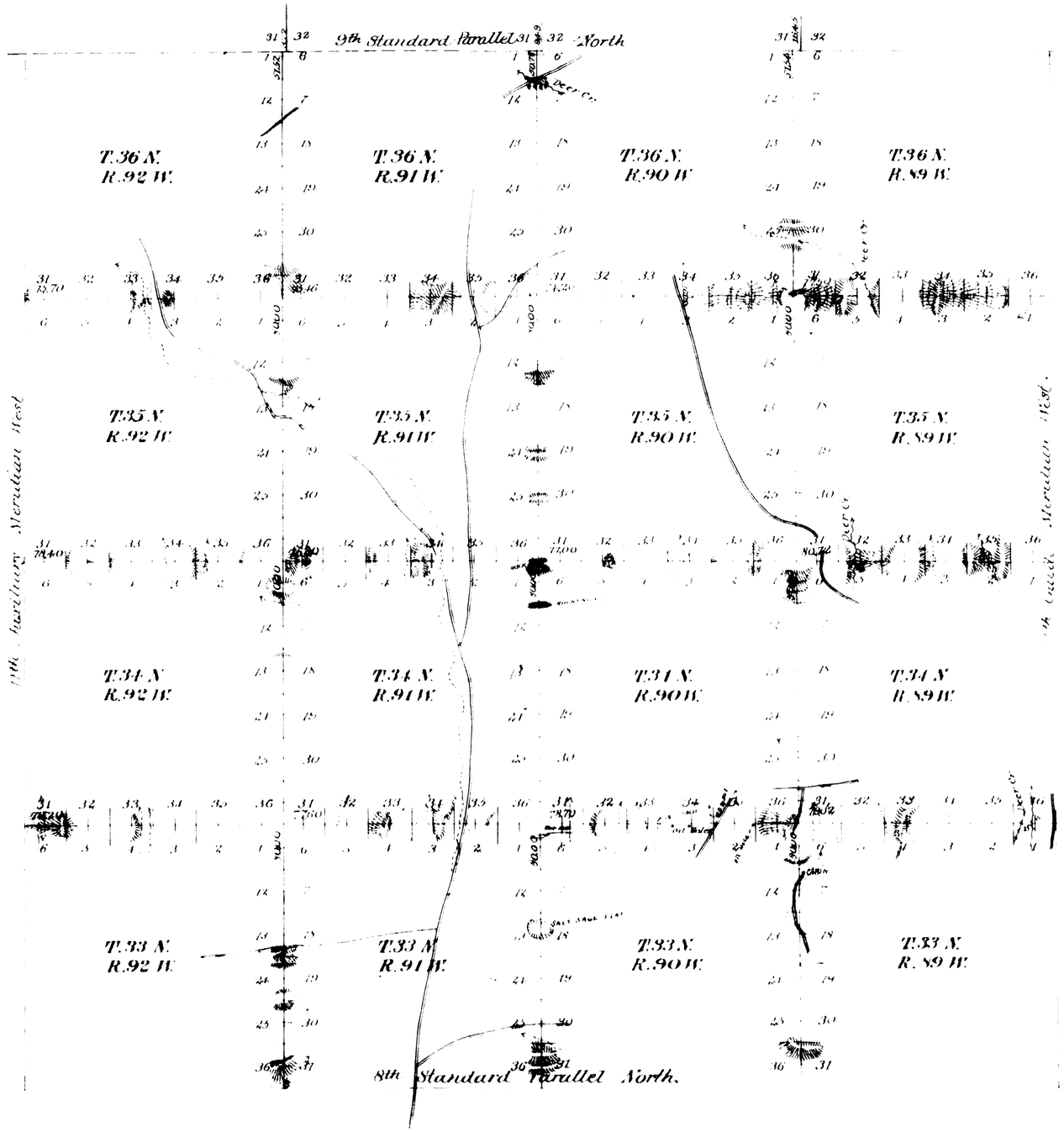

Township lines at intermediate rules 1m 25m 50m
" " " minimum - 141 18 64

Surveys Designated	By Whom Surveyed	Date of Contract	Amount of Surveys M Chs Links	When Surveyed	Magnetic Declination
Exterior Lines	Coleman & Gilbert	Sept. 2, 1892	142 43 64	April 20 June 6 93	16°30' 16°48' E

2679

The above diagram of the Exterior Lines of Townships 33, 34, 35 and 36 North, of Ranges 89, 90, 91 and 92 West of the 6th Principal Meridian Wyoming, is strictly conformable to the field notes of the survey thereof on file in this office which have been examined and approved.

Surveyor Generals Office
Cheyenne Wyo. Oct 18th 1893

Wm N. Richards
Surveyor General.

(16)

1438

18

11TH GUIDE MERIDIAN WEST.

In Townships 29 to 39 North, inclusive, Ranges 88 & 89 West of the 6th Principal Meridian, Wyoming Territory

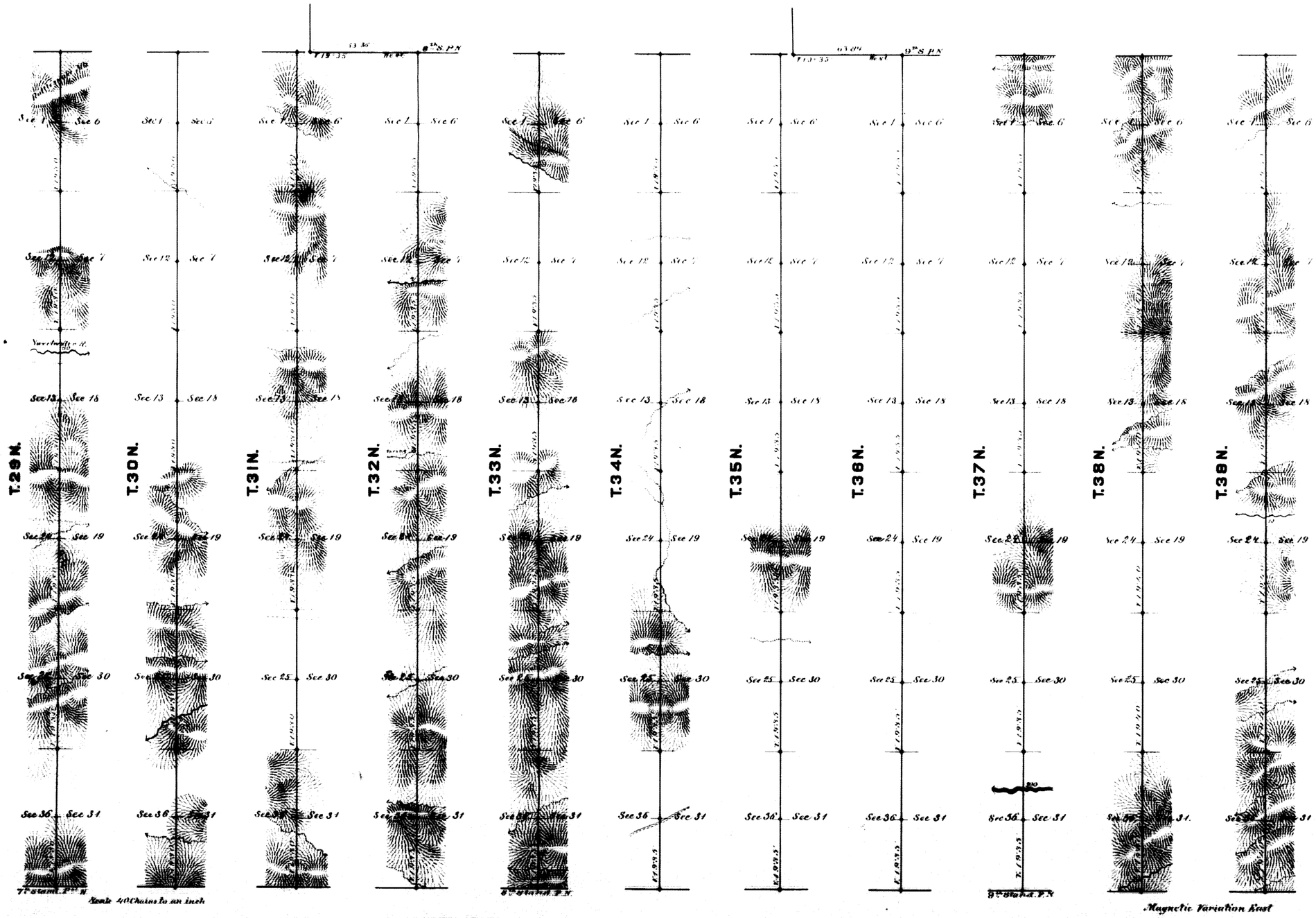

Scale 40 Chains to an inch

Magnetic Variation East

Surveys Designated	By Whom Surveyed	Date of Contract	Amount of Surveys	When Surveyed
11th Guide Mer. West	Chas. A. Honey	Jan. 12th 1882	Mil. 66 Cu. 00 Ch. 00	Feb. 6-17 1882
Connections	" " "	" " "	1 47 20	" " "

I hereby certify that the above diagram of the 11 Guide Meridian West, in Townships 29 to 39 inclusive, Ranges 88 to 89 West of the 6th Principal Meridian, Wyoming Territory, is strictly conformable to the field notes of the survey thereof, on file in this Office, which have been examined and Approved

Surveyor Generals Office
Cheyenne Wyoming
December 18th 1882

Edw. C. David Sur. Gen.l

1059