6022

ORIGINAL

TOWNSHIP No. 36 NORTH, RANGE No. 81 WEST OF THE SIXTH PRINCIPAL MERIDIAN, WYOMING.

DEPENDENT RESURVEY AND SUBDIVISION OF CERTAIN SECTIONS

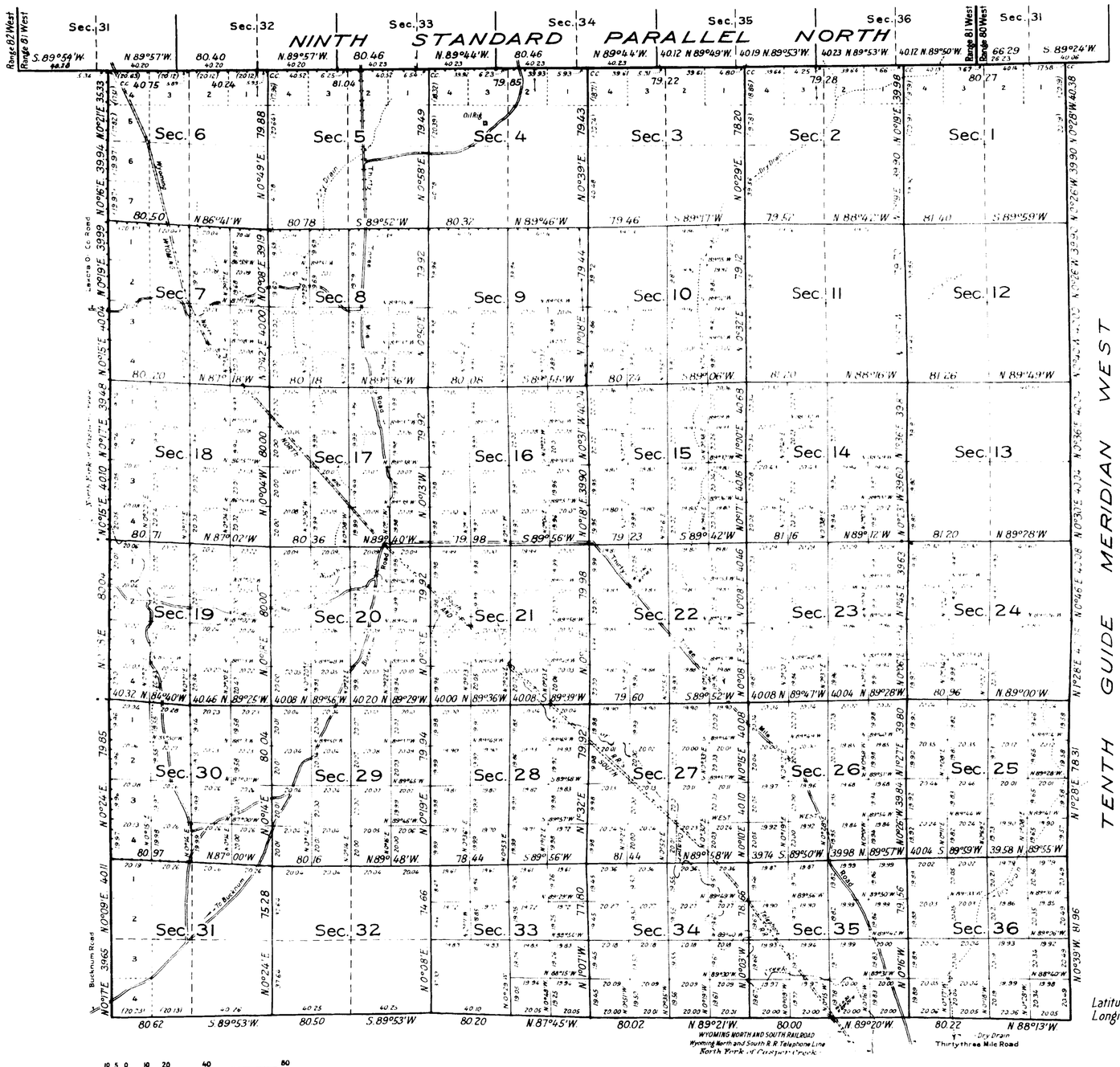

Latitude 43°02'N.
Longitude 106°29'W.

Mean Magnetic Declination: 16°05'E. Scale: 40 Chains to an Inch. Area Resurveyed: 22978.03 Acres.

LINES DESIGNATED	BY WHOM SURVEYED	GROUP No.	GROUP DATE	MILEAGE MLS.	MILEAGE CHS.	WHEN SURVEYED BEGUN	WHEN SURVEYED COMPLETED
S. and W. Boundaries	Charles H. Rader	131	Dec. 12, 1933	11	76.09	Feb. 9, 1934	Mar. 14, 1934
N. and E. Boundaries	Evert L. Brown	131	Dec. 12, 1933	12	1.31	Feb. 9, 1934	Mar. 14, 1934
Subdivisional Lines	Evert L. Brown, Butler Hilton and Charles H. Rader	131	Dec. 12, 1933	199	59.95	Feb. 9, 1934	Mar. 14, 1934
Connecting Lines		131	Dec. 12, 1933	1	1.38	Feb. 9, 1934	Mar. 14, 1934

J.M.

Office of U.S. Supervisor of Surveys
Denver, Colorado, March 16, 1935.
The above plat of Township No. 36 North, Range No. 81 West of the Sixth Principal Meridian, Wyoming, is strictly conformable to the field notes of the resurvey thereof which have been examined and approved.

U.S. Supervisor of Surveys

DEPARTMENT OF THE INTERIOR
GENERAL LAND OFFICE.
Washington, D.C., March 26, 1935.
The resurvey represented by this plat having been correctly executed in accordance with the requirements of law and the regulations of this office is hereby accepted.

Assistant Commissioner.

36 - 81

1243-A

18

5

1721

TOWNSHIP No 36 NORTH, RANGE No 81 WEST of the 6th Principal MERIDIAN.



Total number of Acres 23,040.00

Surveys Re-surveyed	By Whom Surveyed	Date of Contract	Amount of Surveys Mi.	Ch.	Lk.	When Surveyed	Magnetic Declination
5th & 9th Township lines	[illegible]	May [illegible]	11	64	74	[illegible]	[illegible]
Subdivisions	[illegible]	[illegible]	22	12	12	[illegible]	[illegible]
Connections	[illegible]	[illegible]		29	33	[illegible]	[illegible]
9th Stand. P. N.	[illegible]	[illegible]	5	78	30	June 15, 1862	
5th Guide N. B.	Henry Stewart	Aug 5th 1862	3	21	40	Aug. 15, 1863	

The above Map of Township No 36 North, Range No 81 West of the 6th Principal Meridian Wyoming Territory is strictly conformable to the field notes of the survey thereof on file in this Office, which have been examined and approved

Surveyor Generals Office.
Cheyenne Wyoming
February 22, 1883.

Edw. E. Davis
Surv. Gen.

1243

A. Gast & Co. St. Louis Mo.

36 - 81

(17) Indexed

ACCESSION NO 1705

EXTERIOR LINES.

Scale 3 miles to 1 inch Magnetic Variation E.

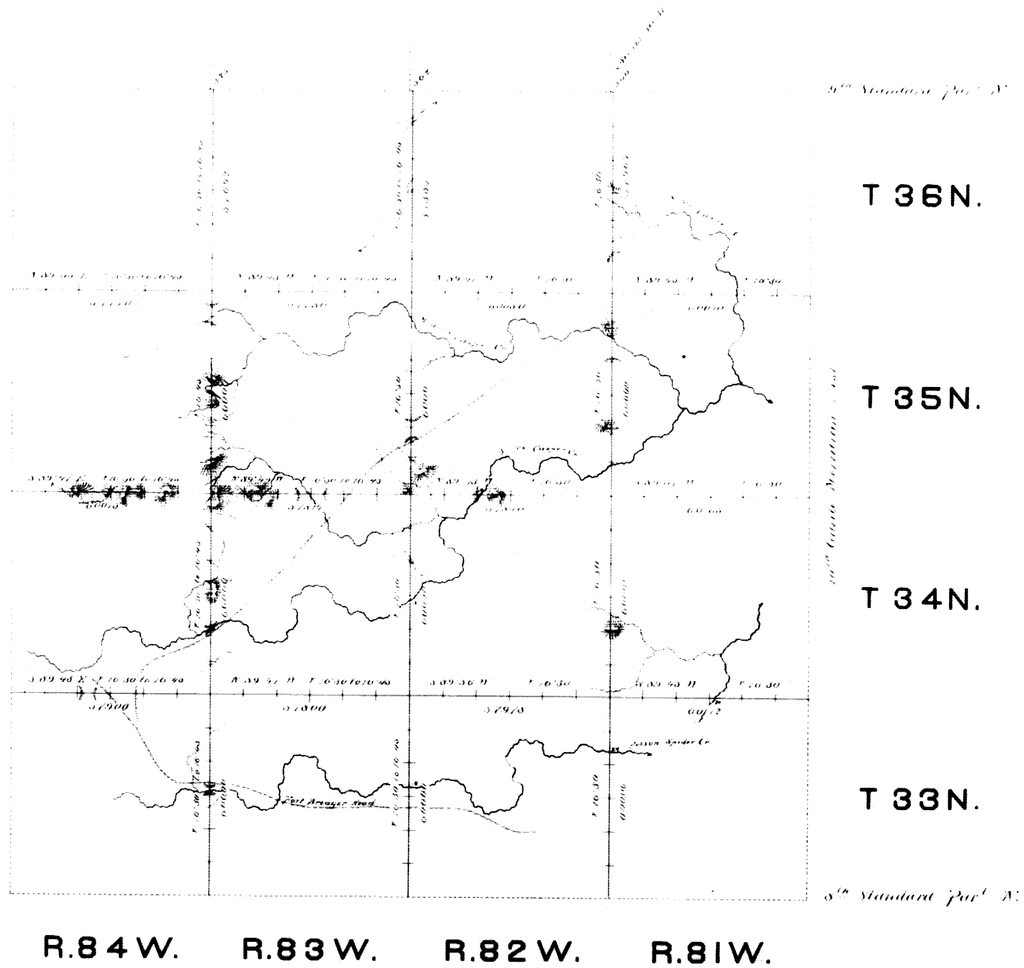

Surveys Designated	By Whom Surveyed	Date of Contract	Amount of Surveys			When Surveyed
			mls	chs	lks	
Exterior lines	F. O. Sauin	May 15, 1882	143	57	05	June 16 July 6, 1882.
Connections				16	27	

I hereby certify that the above diagram of Townships No 33, 34 35 & 36 North, Ranges No. 81 82 83 & 84, West of the 6th Principal Meridian, Wyoming Territory, is strictly conformable to the field notes of the survey thereof on file in this Office, which have been examined and approved.

Surveyor General's Office,
Cheyenne Wyo. Feby. 21st, 1883.

Edw. C. David
Sur. Genl.

(11)

Indexed

696

6:

10TH GUIDE MERIDIAN WEST

From the 8th to the 10th Stand.d Par.l North, betw. Ranges 80 & 81 West, of the 6th Principal Meridian.

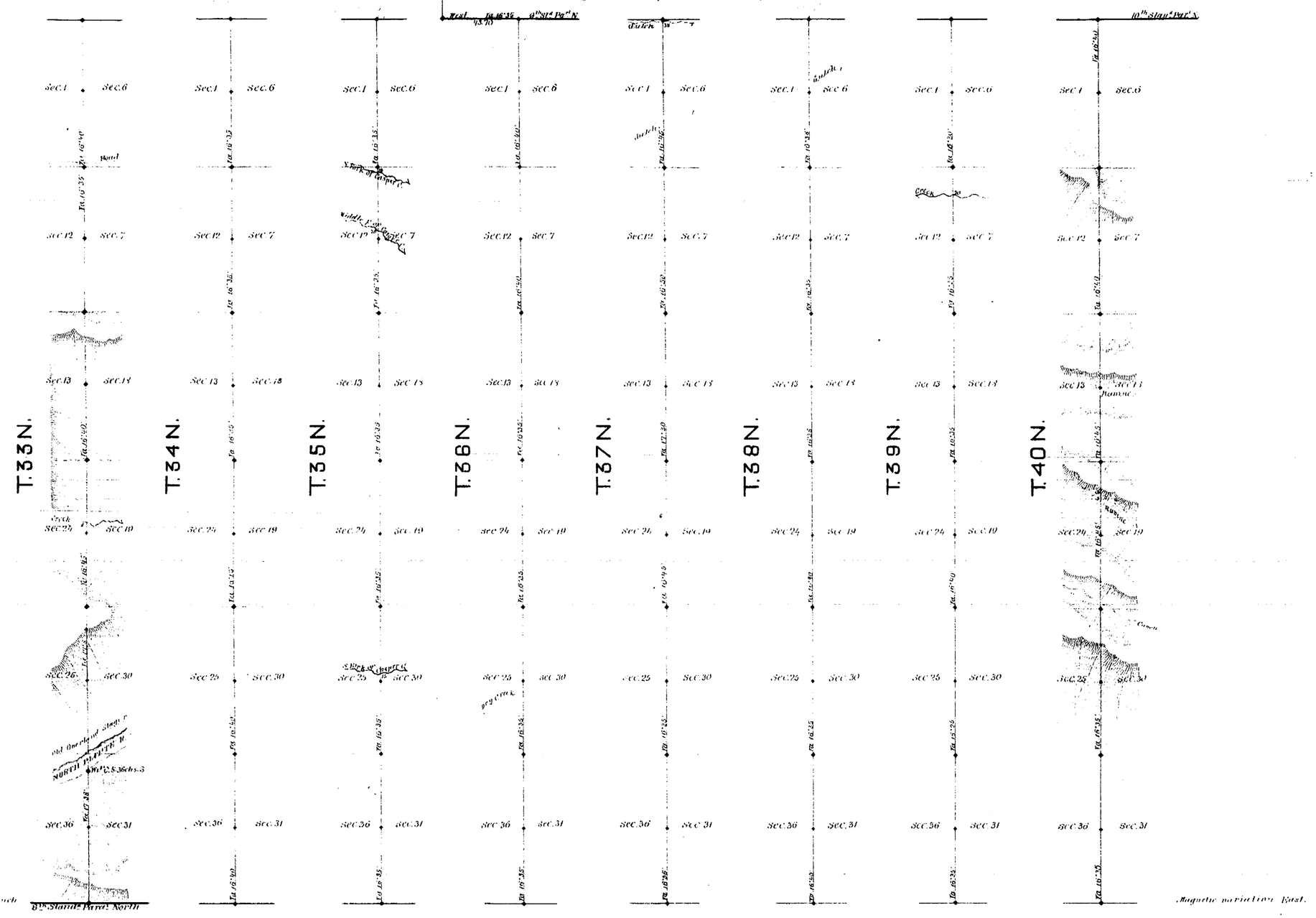

Surveys Designated	By whom surveyed	Date of contract	Amount of surveys			When surveyed
			mls	chs	lks	
10th Guide Mer.d West	Downey & Grant	August 12, 1880	48	00	00	Septbr 1880
Connections	" " "	" " "	0	43	70	

I hereby certify that the above diagram of the 10th Guide Meridian West of the 6th Principal Mer. from the 8th to the 10th Standard Parallel N. in Wyo. Ter. is strictly conformable to the field notes of the survey thereof on file in this office, which have been examined and approved.

Surveyor General's Office
Cheyenne, Wyo. March 12th 1881.

Edw. C. David
Surveyor General.