Accession No. 5064

ORIGINAL

TOWNSHIP Nº 36 NORTH, RANGE Nº 82 WEST OF THE SIXTH PRINCIPAL MERIDIAN, WYOMING.

DEPENDENT RESURVEY AND SUBDIVISION OF CERTAIN SECTIONS.

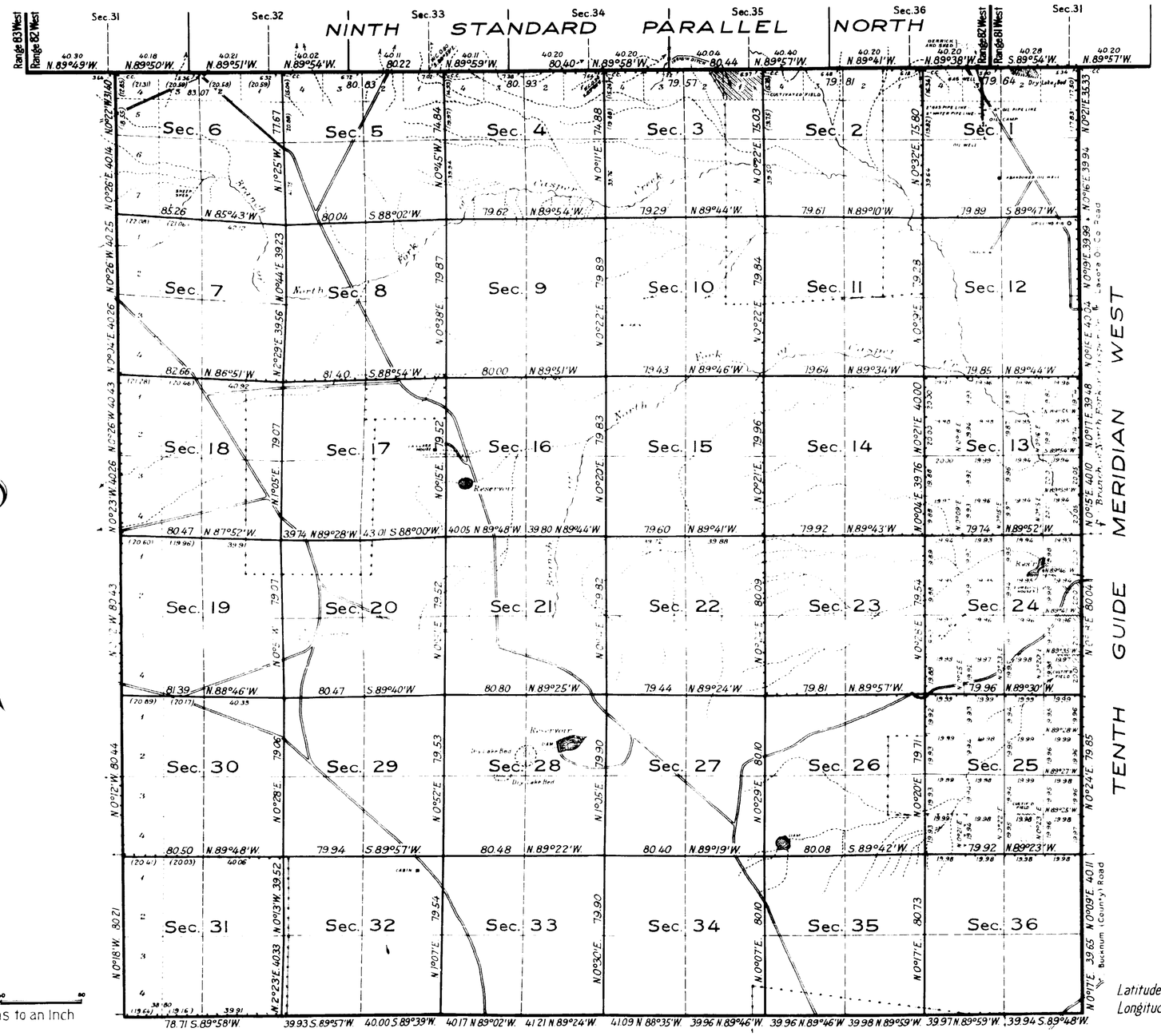

This part of the resurvey of Township No. 36 North, Range No. 82 West, delineates a retracement and reestablishment of the lines of the original survey as shown upon the plat approved Feb. 23rd 1883, in their true original position according to the best available evidence of the position of the original corners; all differences between the measurements shown on the original plat and those derived in the retracement have been distributed proportionally between accepted corners in accordance with [illegible] which will be made a [illegible] part of the showing of areas.

Certain sections have been subdivided by survey to accommodate the Bureau of Reclamation.

Latitude 43°02'N.
Longitude 106°37'W.

Mean Magnetic Declination: 15°30'E.

Area Resurveyed 22,862.08 Acres.

LINES DESIGNATED	BY WHOM SURVEYED	GROUP		MILEAGE		WHEN SURVEYED	
		Nº	DATE	MLS.	CHS.	BEGUN	COMPL'D
Exterior Boundaries	Bruce Young, Daniel E. Salsbery, Ross W. Moor and Charles H. Rader	131	Dec. 12, 1933	24	37.06	Feb. 9, 1934	Mar. 26, 1934
Subdivisional Lines	Bruce Young, Daniel E. Salsbery and Ross W. Moor	131	Dec. 12, 1933	77	59.35	Feb. 23, 1934	Mar. 26, 1934
Connecting Lines	Ross W. Moor	131	Dec. 12, 1933		76.73	Feb. 23, 1934	Mar. 26, 1934

J.M.

Office of U. S. Supervisor of Surveys
Denver, Colorado, May 27, 1935.
The above plat of Township No 36 North, Range No 82 West of the Sixth Principal Meridian, Wyoming, is strictly conformable to the field notes of the resurvey thereof which have been examined and approved

Frank E. Simon
U.S. Supervisor of Surveys.

DEPARTMENT OF THE INTERIOR
GENERAL LAND OFFICE.
Washington, D.C., July 8, 1935.
The resurvey represented by this plat having been correctly executed in accordance with the requirements of law and the regulations of this office, is hereby accepted.

Antoinette Funk
Assistant Commissioner.

1247-A

Transmitted to Cheyenne L.O. April 30, 1936

36-82

ABW.

(18)

1725

TOWNSHIP No 38 NORTH, RANGE No 82 WEST of the 6th Principal MERIDIAN.



Total number of Acres 22,272.10

Surveys Designation	By Whom Surveyed	Date of Contract	Amount of Surveys Mtr Chs	Amount of Surveys Lks	When Surveyed	Magnetic Declination
E. S. & W. Township lines	F. C. Sawyer	May 15 1862	17	75	99	Dec. 2 & 27, 1882
Subdivisions	J. B. Vernon	"	29	13	99	Aug. 7 & 17, 1882
Connections				33	27	
9th Stand. Pr. N			9	78	78	Dec. 16 & 17, 1882

The above Map of Township No 38 North, Range No 82 West of the 6th Principal Meridian Wyoming Territory is strictly conformable to the field notes of the survey thereof on file in this Office which have been examined and approved

Surveyor General's Office
Cheyenne Wyoming
February 23 1883

Edw. C. David
Surv. Genl.

A. Gast & Co. St. Louis Mo.

1247

36 - 82

(17) Indexed

ACCESSION NO 1705

EXTERIOR LINES.

Scale 3 miles to 1 inch. Magnetic Variation 15°.

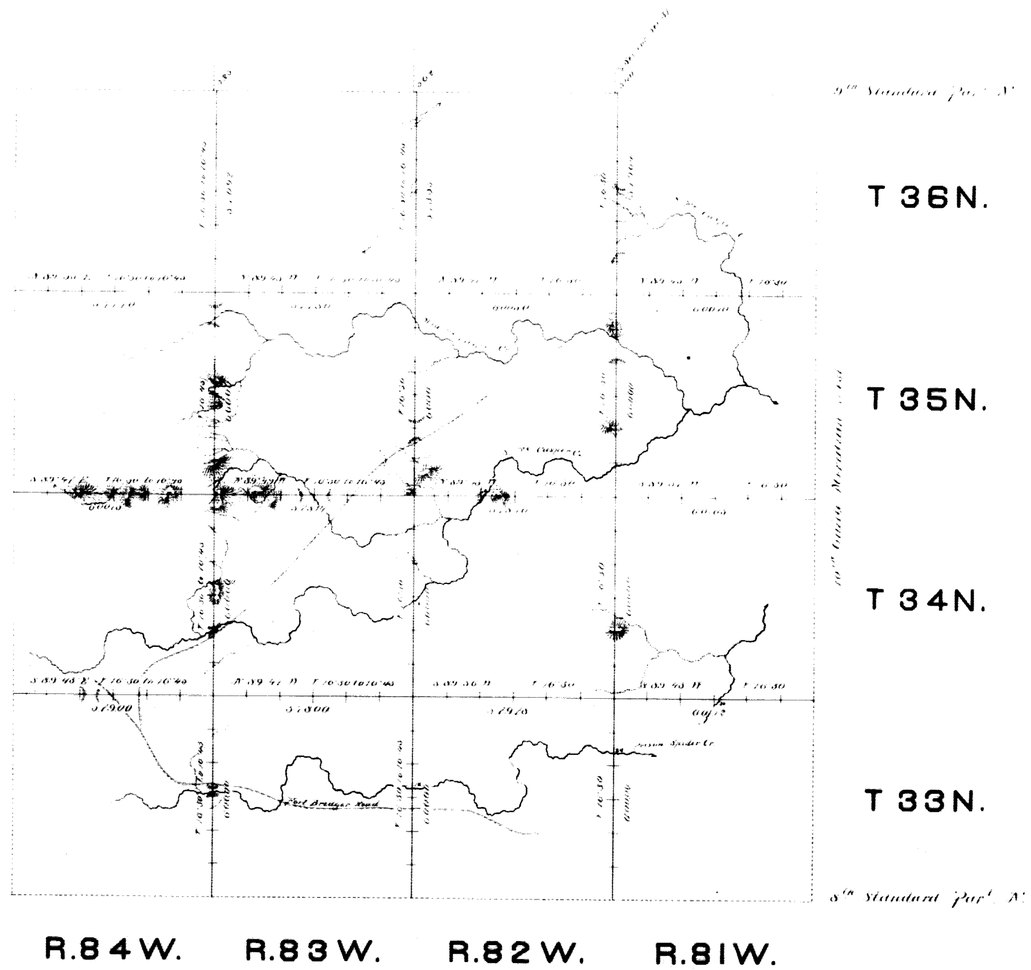

Surveys Designated	By Whom Surveyed	Date of Contract	Amount of Surveys mls	chs	lks	When Surveyed
Exterior lines	E. O. Sautin	May 15, 1882	143	57	05	June 10 July 6, 1882.
Connections				16	27	

I hereby certify that the above diagram of Townships No 33, 34, 35 & 36 North, Ranges No. 81, 82, 83 & 84, West of the 6th Principal Meridian, Wyoming Territory, is strictly conformable to the field notes of the survey thereof on file in this Office, which have been examined and approved.

Surveyor Generals Office,
Cheyenne Wyo. Feby. 21st, 1883.

Edw. C. David
Sur. Genl.