Plat No. 672 #

ORIGINAL

TOWNSHIP Nº36 NORTH, RANGE Nº84 WEST OF THE SIXTH PRINCIPAL MERIDIAN, WYOMING

DEPENDENT RESURVEY

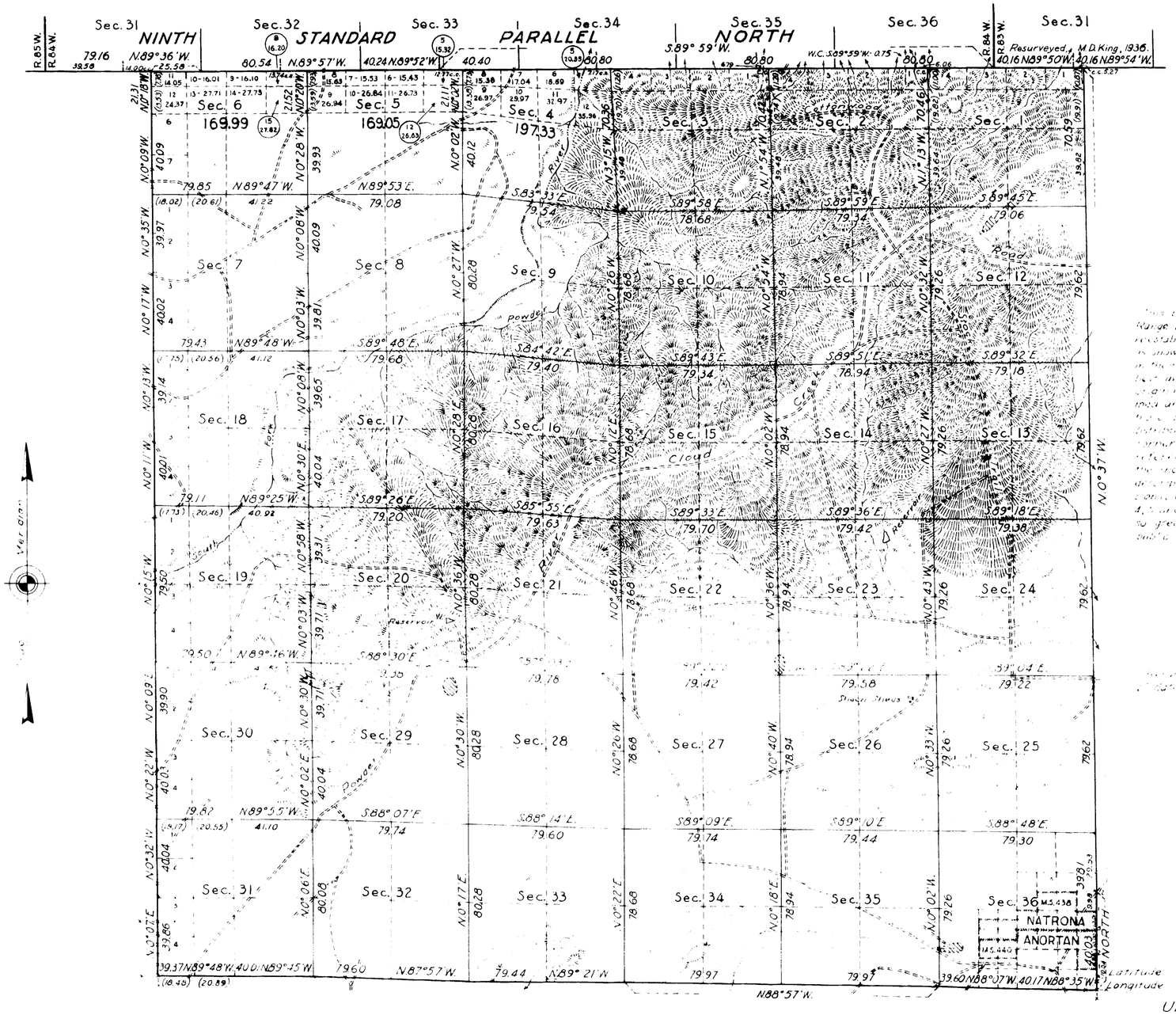

Scale: 40 Chains to an Inch.

Area Resurveyed 22,295.02 Acres.

LINES DESIGNATED	BY WHOM SURVEYED	GROUP No.	GROUP DATE	MILEAGE MLS.	MILEAGE CHS.	WHEN SURVEYED BEGUN	WHEN SURVEYED COMPLETED
West Boundary	C. R. Oslund	144	Aug. 25, 1936	5	59.87	Sept. 12, 1936	Sept. 12, 1936
East Boundary	H. P. Stokes	148	"	5	68.91	Sept. 17, 1936	Sept. 18, 1936
9th Std Parallel	H. P. Stokes	"	"	5	29.16	Oct. 7, 1936	Oct. 9, 1936
South Boundary	C. W. Atherly	"	"	5	78.13	Sept. 16, 1936	Oct. 10, 1936
Subdivision	D. Hilton & Gaylord	"	"	58	60.64	April 8, 1937	April 24, 1937
Connections	D. Hilton & Gaylord	"	"		72.11	April 8, 1937	April 24, 1937

Office of Supervisor of Surveys
Denver, Colorado, February 21, 1939.

The above plat of Township No. 36 North, Range No. 84 West of the Sixth Principal Meridian, Wyoming, is strictly conformable to the field notes of the resurvey thereof which have been examined and approved.

Supervisor of Surveys.

UNITED STATES
DEPARTMENT OF THE INTERIOR
GENERAL LAND OFFICE

Washington, D.C., January 27, 1940

The resurvey represented by this plat having been correctly executed in accordance with the requirements of law and the regulations of this office, is hereby accepted.

Joel David Wolfsohn
Acting Assistant Commissioner.

1255-A

36-84

(18)

1755

TOWNSHIP No. 36 NORTH, RANGE No. 84 WEST of the 6th Principal MERIDIAN.

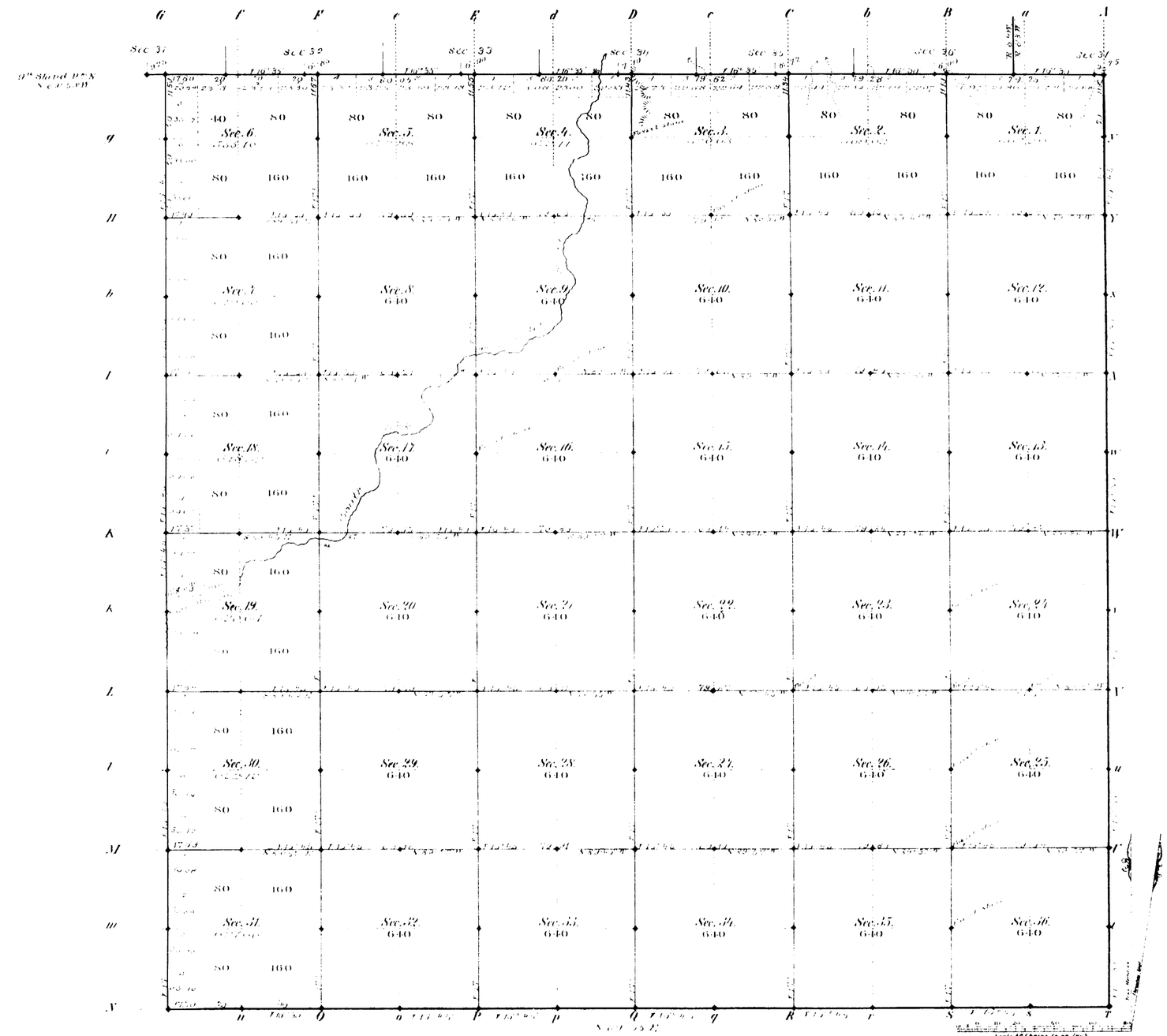

Total number of Acres 22,528.57

Surveys Designated	By Whom Surveyed	Date of Contract	Amount at Surveys Mls.	Chs.	Lks.	When Surveyed	Magnetic Declination
S. & E. Township lines	J. D. Sullivan	May 15, 1882	11	00	22	July 24 & Aug. 1882	17° 30' East
Subdivisions	J. B. McGrath	" "	99	00	00	July 24 & Aug. 1882	17° 30' East
Connections	" "	" "			33	57	
W. Boundary line	J. B. McGrath	" "	1		21	11	Aug. 23 & Sept. 1882
9th Stand. Par. N.	" "	" "	3		70	33	Sept. 17 & 19, 1882

The above Map of Township No. 36 North, Range No. 84 West of the 6th Principal Meridian Wyoming Territory is strictly conformable to the field notes of the survey thereof on file in this Office which have been examined and approved

Surveyor Generals Office
Cheyenne Wyoming
February 22, 1883

Edw. L. Baird Jr.
Surv. Gen.

A. Gast & Co. St. Louis Mo.

1255

36 - 84

Accession no 5830

(4-675)

Deposited for Office Work $35.00
Cost of Office Work $35.00

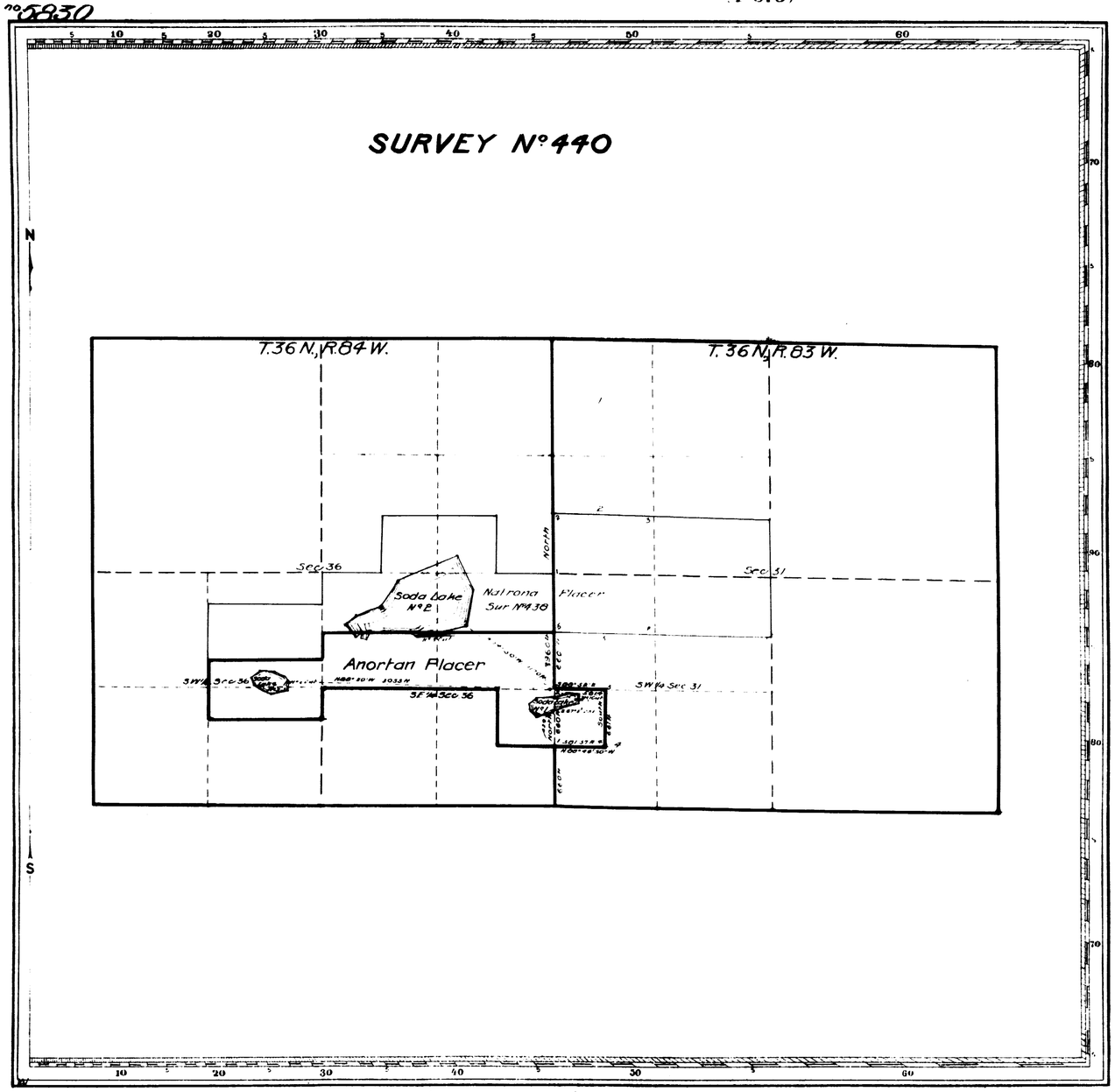

Claim Located September 15, 1909

Mineral Survey No 440

L.O.T. No
Platte Land District.

PLAT

OF THE CLAIM OF

R.E. Hammond, H.P. Blanchard,
W.H. Barnett and C.C. Hulet

KNOWN AS THE

Anortan Placer

IN Casper Mountain MINING DISTRICT,
Natrona COUNTY, Wyoming
Containing an Area of 78.762 Acres
Scale of 1000 Feet to the inch
Variation 17° E.
SURVEYED October 17 - December 2, 1909 BY
Albert B. Bartlett
U.S. Deputy Mineral Surveyor.

The Original Field Notes of the Survey of the Mining Claim of R.E. Hammond, H.P. Blanchard, W.H. Barnett and C.C. Hulet known as the

Anortan Placer

from which this plat has been made under my direction, have been examined and approved, and are on file in this Office; and I hereby certify that they furnish such an accurate description of said Mining Claim as will, if incorporated into a patent, serve fully to identify the premises, and that such reference is made therein to natural objects or permanent monuments as will perpetuate and fix the locus thereof.

I further certify that Five Hundred Dollars worth of labor has been expended or improvements made upon said Mining Claim by claimant or their grantors, and that said improvements consist of

3 Cuts

that the location of said improvements is correctly shown upon this plat, and that no portion of said labor or improvements has been included in the estimate of expenditures upon any other claim.

And I further certify that this is a correct plat of said Mining Claim made in conformity with said original field notes of the survey thereof, and the same is hereby approved.

U.S. Surveyor General's Office
Cheyenne Wyoming
January 14, 1910

Stephen A. Hanson
U.S. Surveyor General for
Wyoming.

Entry No. 03978
Pat. 230620
Oct. 16, 1911
C.S. # 352

440

(4-675)

5928

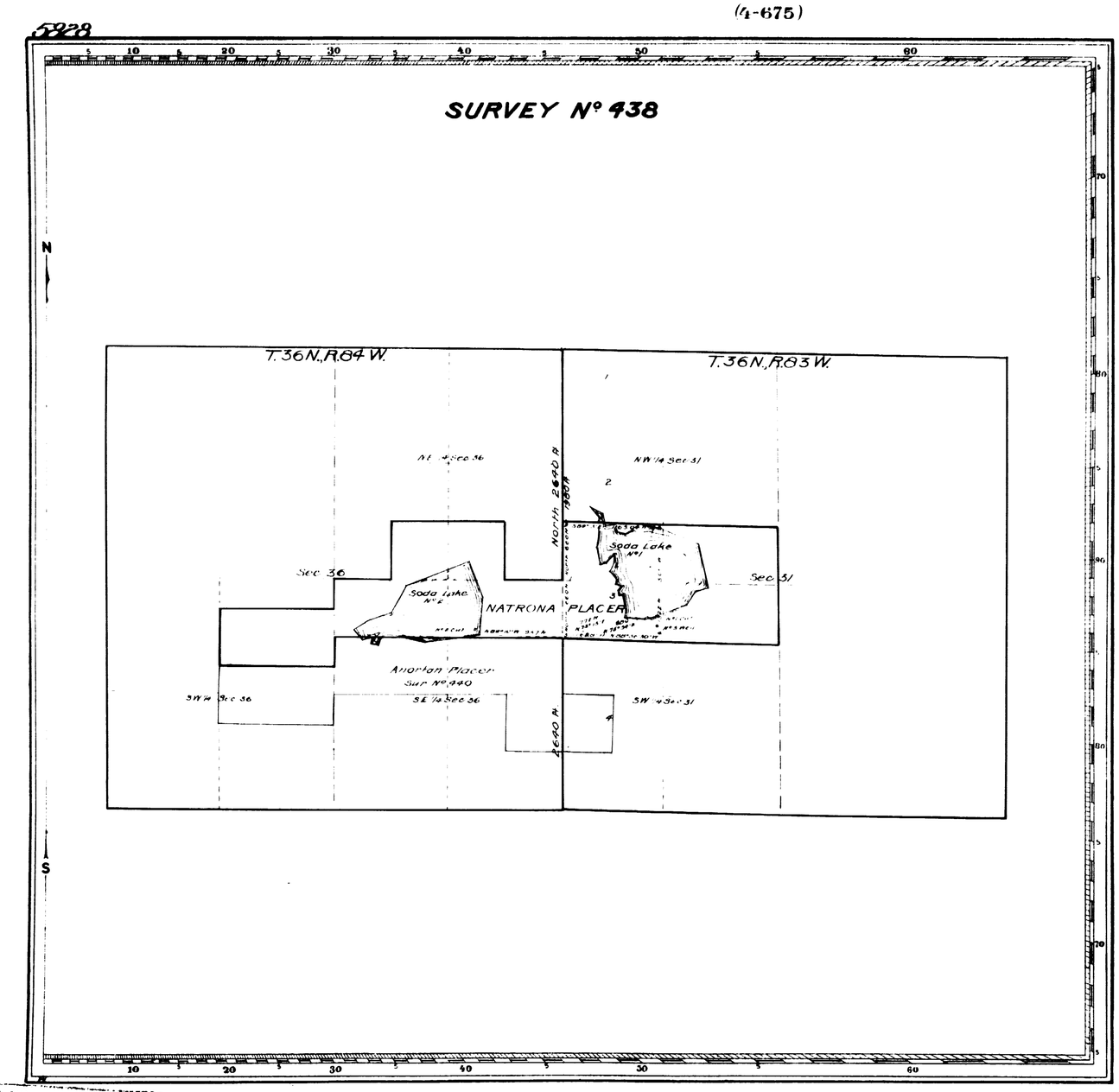

Deposited for Office Work $5200
Cost of Office Work $5200

Claim re Located December 23, 1908

Mineral Survey Nº 438

L.O.T. Nº

Platte Land District.

PLAT

OF THE CLAIM OF

Elizabeth Gill

KNOWN AS THE

Natrona Placer

IN Casper Mountain MINING DISTRICT
Natrona COUNTY Wyoming
Containing an Area of 155.20 Acres
Scale of 1000 Feet to the inch
Variation 17° E.
SURVEYED Sept. 25 Dec 2, 1909 BY
Albert B Bartlett
U.S. Deputy Mineral Surveyor.

The Original Field Notes of the Survey of the Mining Claim of
Elizabeth Gill
known as the
Natrona Placer

from which this plat has been made under my direction, have been examined and approved, and are on file in this Office; and I hereby certify that they furnish such an accurate description of said Mining Claim as will, if incorporated into a patent, serve fully to identify the premises, and that such reference is made therein to natural objects or permanent monuments as will perpetuate and fix the locus thereof.

I further certify that Five Hundred Dollars worth of labor has been expended or improvements made upon said Mining Claim by claimant or her grantors, and that said improvements consist of

2 Cuts and 1 Well

that the location of said improvements is correctly shown upon this plat, and that no portion of said labor or improvements has been included in the estimate of expenditures upon any other claim.

And I further certify that this is a correct plat of said Mining Claim made in conformity with said original field notes of the survey thereof, and the same is hereby approved.

U.S. Surveyor General's Office
Cheyenne, Wyoming
January 12, 1910

Stephen P. Hanson
U.S. Surveyor General for
Wyoming.

438

ENT. NO. Entry 03977 NOTES
PAT. NO. Pat. 230619
C. S. NO. Oct. 16, 1911 352 P.

(17) Indexed

accession no 1705

EXTERIOR LINES.

Scale 3 miles to 1 inch. Magnetic Variation 1°.

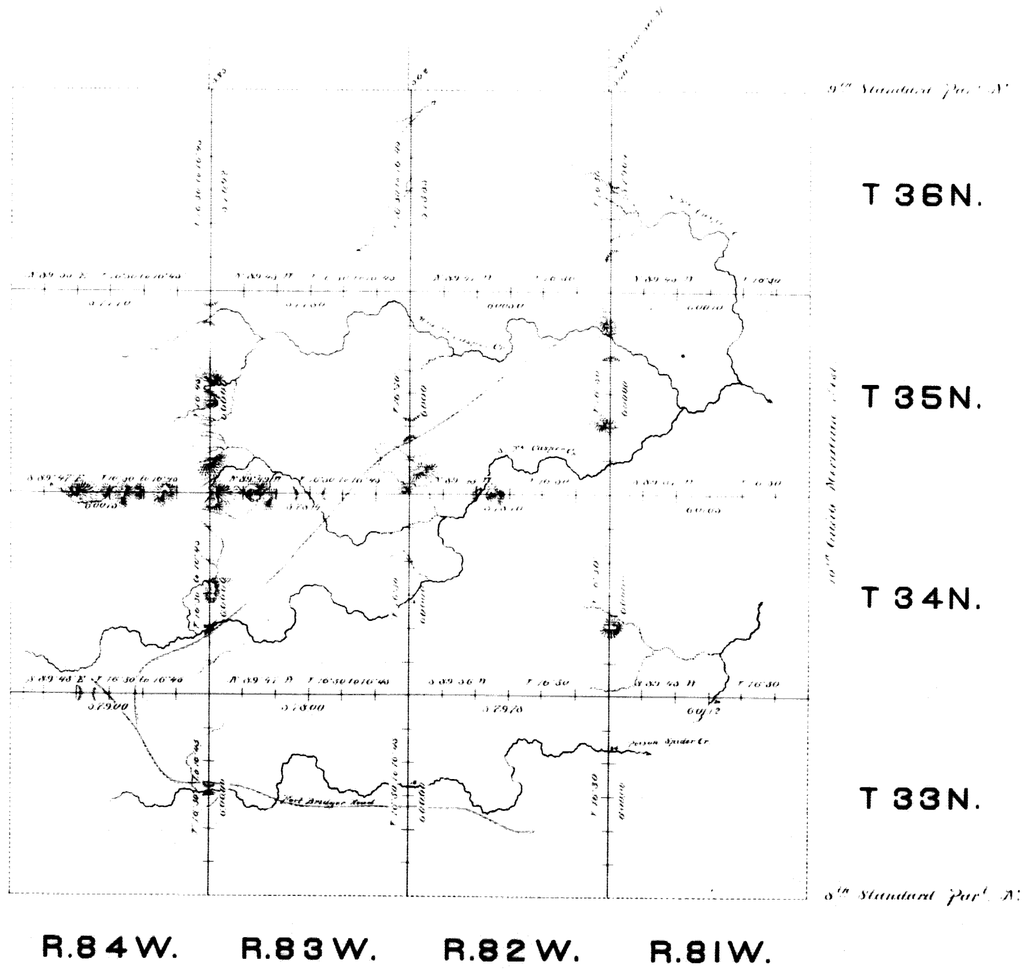

Surveys Designated	By whom Surveyed	Date of Contract	Amount of Surveys			When Surveyed
			mls	chs	lks	
Exterior lines	T. O. Sawin	May 30, 1882	143	57	05	June 10 July 6, 1882.
Connections	.			10	81	. .

I hereby certify that the above diagram of Townships No 33, 34, 35 & 36 North, Ranges No 81, 82, 83 & 84, West of the 6th Principal Meridian, Wyoming Territory, is strictly conformable to the field notes of the survey thereof on file in this Office, which have been examined and approved.

Surveyor Generals Office,
Cheyenne Wyo. Feby. 21st, 1883.

Edw. C. David
Sur. Genl.