Acces. 6259

ORIGINAL

TOWNSHIP Nº 36 NORTH, RANGE Nº 86 WEST OF THE SIXTH PRINCIPAL MERIDIAN, WYOMING

DEPENDENT RESURVEY

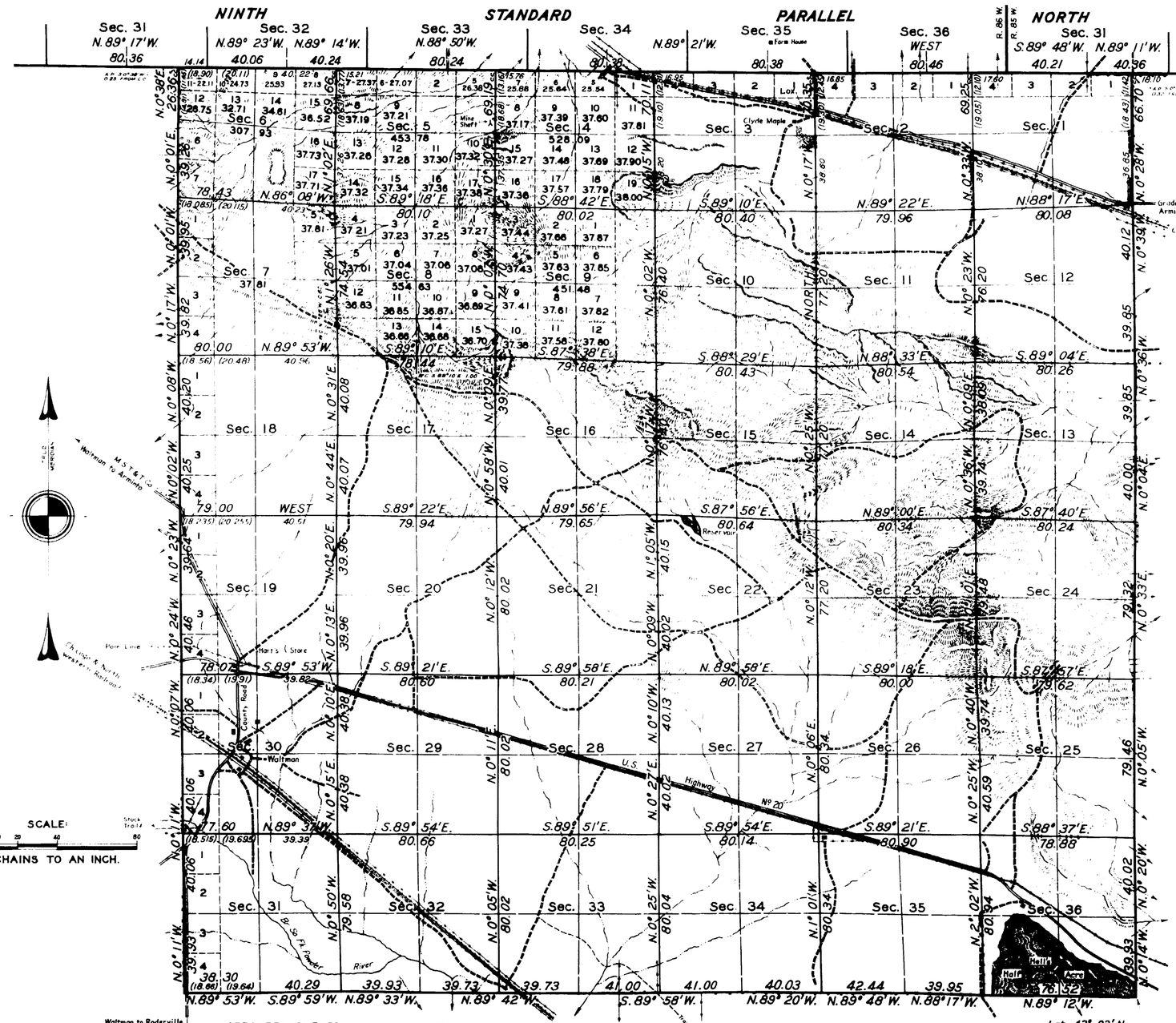

AREA RESURVEYED, 22,463.31 ACRES.

LINES DESIGNATED	BY WHOM SURVEYED	GROUP Nº	GROUP DATE	MILEAGE MLS.	MILEAGE CHS.	WHEN SURVEYED BEGUN	WHEN SURVEYED COMPLETED
NINTH STAN. PAR. NORTH	JOHN E. WENDT	143	AUG. 25, 1936	5	78.37	SEPT. 8, 1936	NOV. 5, 1936
EAST. WEST & SOUTH BDYs.	" " "	144	" "	17	50.22	SEPT. 12, 1936	MAY 23, 1938
SUBDIVISIONAL	MARVIN J. LYTLE	"	" "	58	73.50	" "	" "
CONNECTING	J. E. WENDT-M. J. LYTLE	"	" "	1	34.61	" "	" "

Indications of coal in northeast part of township.

This plat of the resurvey of Township Nº 36 North, Range Nº 86 West of the Sixth Principal Meridian, Wyoming, delineates a retracement and re-establishment of the lines of the original survey as shown upon the plat approved February 21, 1883, in their true original position according to the best available evidence of the position of the original corners; all differences between the measurements shown on the original plat and those derived in the retracement have been distributed proportionally between accepted corners in accordance with surveying rules; reference will be made to the original plat for the showing of the areas and more detailed descriptions of the various smaller subdivisions, except in sections 4, 5, 6, 7, 8 & 9, where the difference in area is so great as to warrant a recalculation of the public lands therein.

Resurvey authorized by the Commissioner's letter "E" dated August 12, 1935.

OFFICE OF SUPERVISOR OF SURVEYS
Denver, Colorado, Jan. 14, 1941

This plat of Township Nº 36 North, Range Nº 86 West of the Sixth Principal Meridian, Wyoming, is strictly conformable to the field notes of the resurvey thereof which have been examined and approved.

Supervisor of Surveys.

UNITED STATES
DEPARTMENT OF THE INTERIOR
GENERAL LAND OFFICE
Washington, D.C., February 18, 1941.

The resurvey represented by this plat having been correctly executed in accordance with the requirements of law and the regulations of this office, is hereby accepted.

Acting Assistant Commissioner.

J.W.G.

1223-A

36-86

(17)

82

1699

TOWNSHIP No. 36 NORTH, RANGE No. 86 WEST of the 6th Principal MERIDIAN.



Total number of Acres 22,653.82

Surveys Designated	By Whom Surveyed	Date of Contract	Amount of Surveys Mls	Chs	Lks	When Surveyed	Magnetic Declination
E S & W Township lines	J. B. Menardi	May 15, 1882	17	66	76	July 5, 11, 12, 1882	16° 45' East
Subdivisions	F. O. Sawin	" " "	59	38	13	Aug 7, 12, 1882	16° 45' "
Connections	" " "	" " "	4	03	13	" " "	
9th Stand. P N	J. B. Menardi	" " "	5	76	75	June 19, 20, 1882	

The above Map of Township No. 36 North Range No. 86 West of the Sixth Principal Meridian Wyoming Territory is strictly conformable to the field notes of the survey thereof on file in this Office, which have been examined and approved

Surveyor General's Office,
Cheyenne Wyoming
February 21st, 1883

Edw. C. David
Sur. Genl.

A. Gast & Co., St. Louis Mo.

1223

36 - 86

(18)

1736

18

EXTERIOR LINES.

Scale 3 miles to 1 inch, Magnetic Variation E.

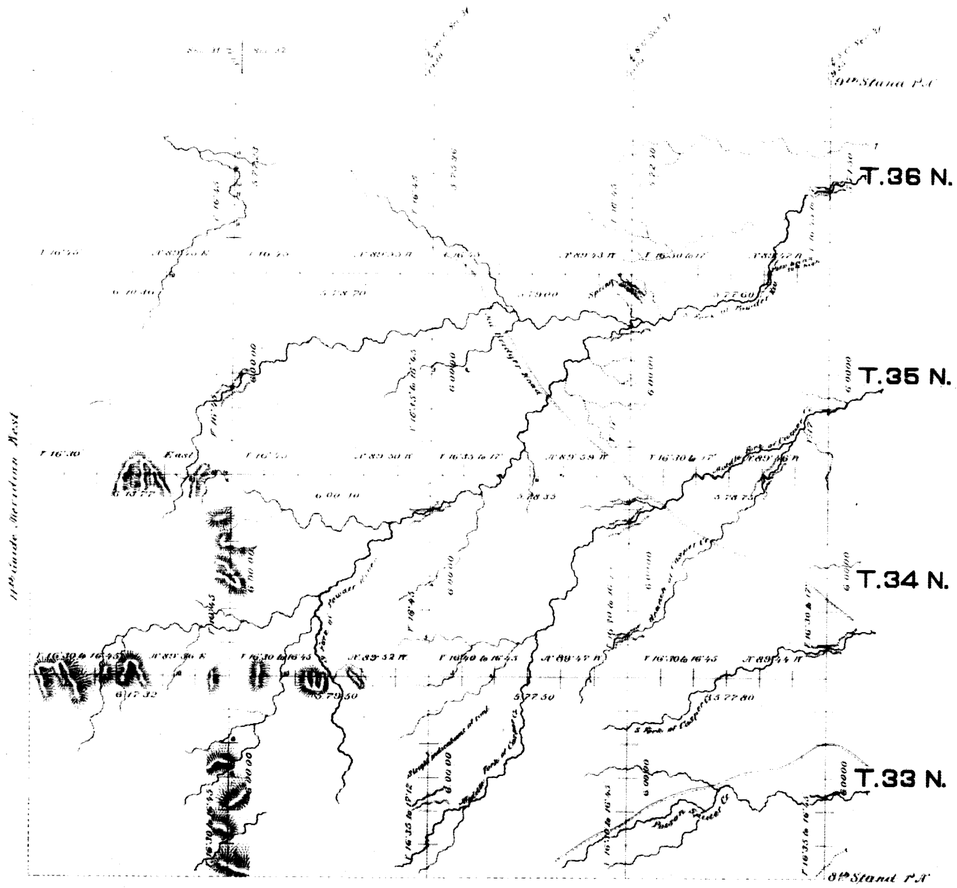

Surveys Designated	By Whom Surveyed	Date of Contract	Amount of Survey Mls	Chs	Lks	When Surveyed
Exterior Lines	J. B. Menardi	May 15, 1882	168	5	24	June 26-July 22, 1882
Connections	" " "	" " "		60	73	" " "

I hereby certify that the above diagram of the Exterior lines of Townships No. 33, 34, 35 & 36, North, Ranges No. 85, 86, 87 & 88 West of the Sixth Principal Meridian Wyoming Territory is strictly conformable to the field notes of the survey on file in this office, which have been examined and approved.

Surveyor General's Office,
Cheyenne Wyo.,
February 23rd, 1883

Edw. C. David
Surveyor General

1256