(20)

2052

See Index Tracing & 41 when page

TOWNSHIP No 37 NORTH. RANGE No 78 WEST of the 6th Principal MERIDIAN.



Total number of Acres 22987.44

Surveys Designated	By Whom Surveyed	Date of Contract	Amount of Surveys Miles	Chains	Links	When Surveyed	Magnetic Declination
E. & W. Township lines	J. B. Mercadix	January 24, 1882	17	78	10	Febr. 11, 18, 20, 1882	16° 30' East
Subdivisions	Alexander Barrett	" " "	59	69	88	June 12 - 17, 1882	16° 30' " "
Connections							
9th Stand. Pl N	Wm. H. Unsell	Sept. 20, 1881	3	00	00	Oct. 12, 1881	

The above Map of Township No 37 North Range No 78 West of the Sixth Principal Meridian Wyoming Territory is strictly conformable to the field notes of the survey thereof on file in this Office, which have been examined and approved

Surveyor Generals Office.
Cheyenne Wyoming
May 28th 1883

Edward E. Dawes
Surv. Genl.

1499

A. Gast & Co. St. Louis Mo.

37 - 78

(20)

2085

61

EXTERIOR LINES

of Tps 37,38,39,&40 N. Ranges 77,78,79,&80 W. of 6th P.M. Wyoming Territory.

SCALE 3 MILES TO 1 INCH. MAGNETIC VARIATION EAST

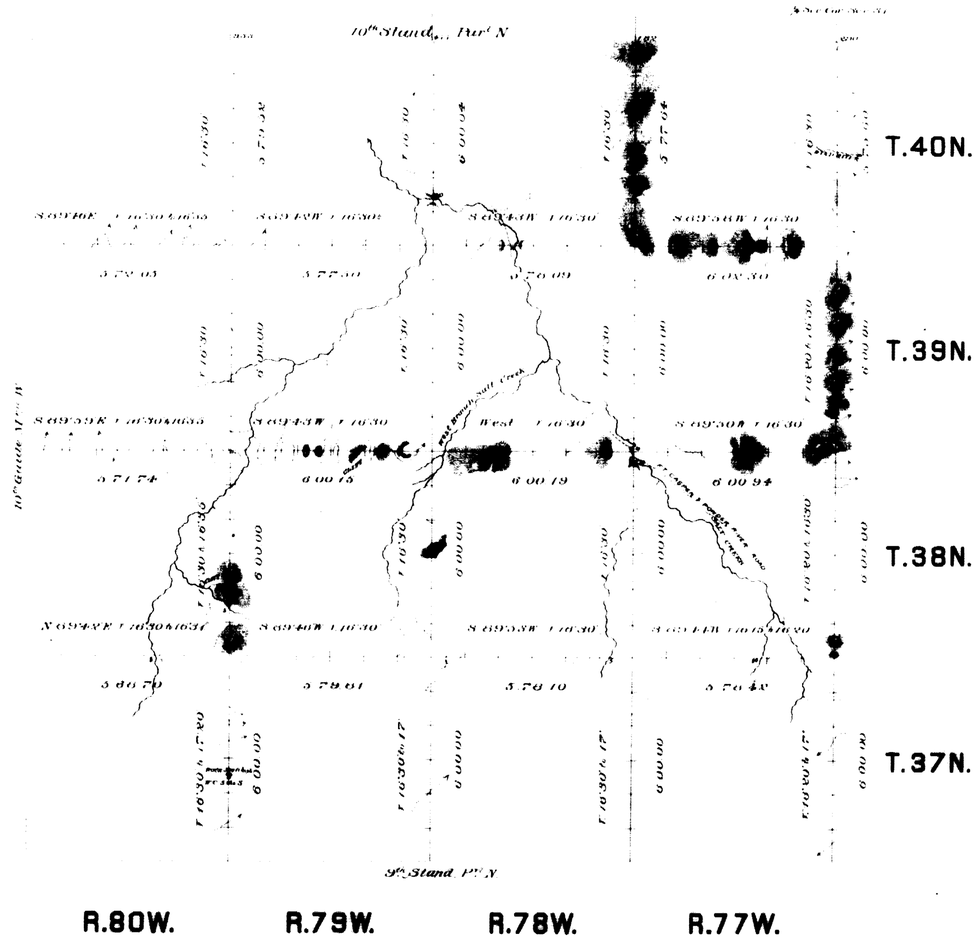

Surveys Designated	By Whom Surveyed	Date of Contract	Amount of Surveys MILES	CHS.	LKS.	When Surveyed
Exterior lines	J. B. Menard	Jun. 24th 1868	187	40	79	Feb. 6th & Mch. 3rd 1868
Connections	" "	" "		18	82	" " "

I hereby certify that the above diagram of the Exterior lines of Tps 37,38,39 & 40 N. Ranges 77,78,79, & 80 W. of the 6th Principal Meridian Wyoming Territory, is strictly conformable to the field notes of the survey thereof on file in this Office which have been examined and approved.

Surveyor General's Office,
Cheyenne, Wyoming May 28th 1868

Edw. C. David
" " Sur. Genl.

(20) 2087

9TH STANDARD PARALLEL NORTH

from the 9th to the 10th Guide Merdn West, betw. Ths 36 & 37 North, in Ranges 73 to 80 inclusive West of the 6th Pr. Merdn Wyoming Territory.

Course S. 89°47' W.

Magnetic Variation East.

Scale 40 chains to an inch.

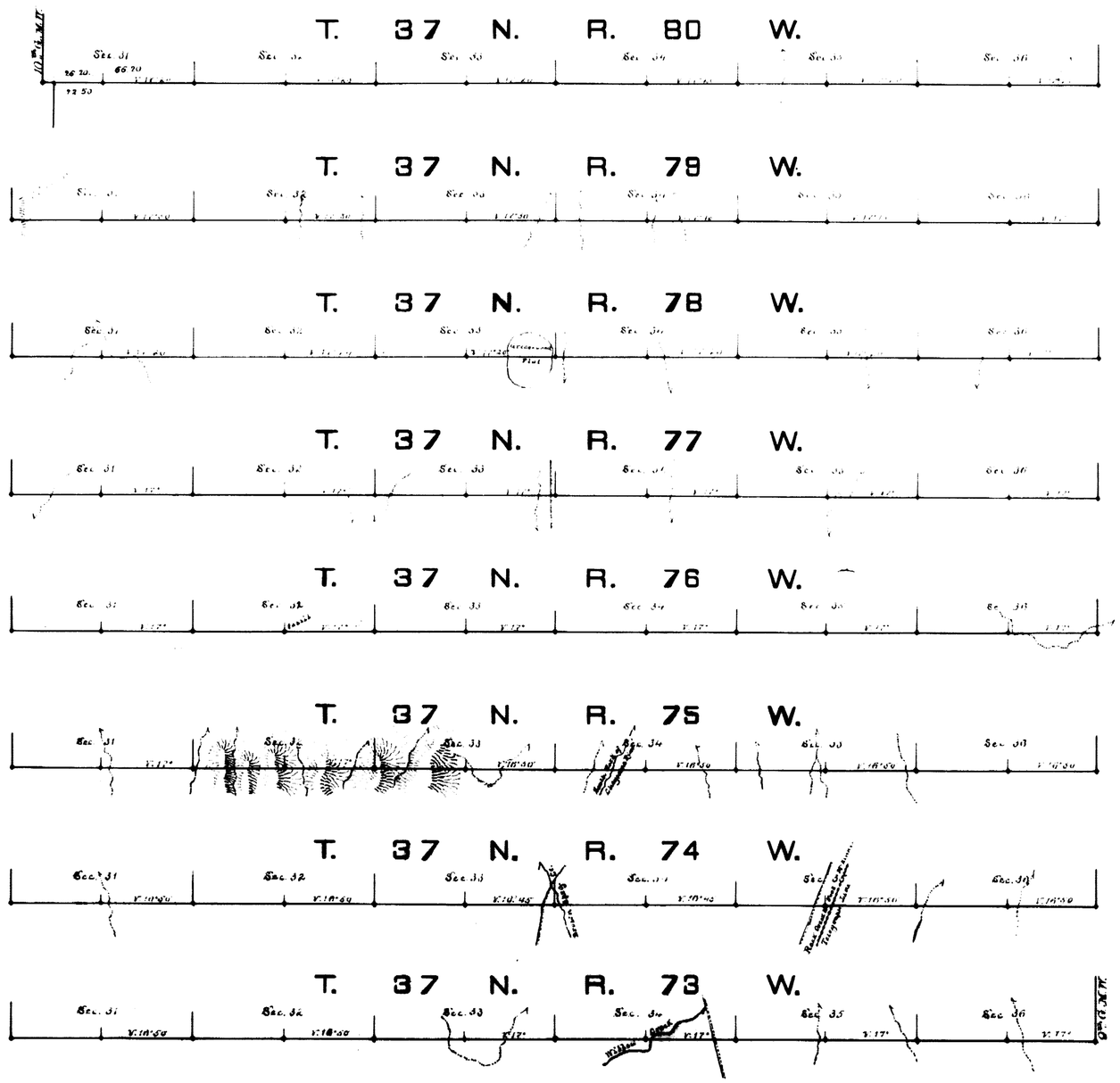

Surveys Designated	By whom surveyed	Date of contract	Amount of surveys			When surveyed
			mls	chs	lks	
9th Standd Parl North	Wm O. Owen	September 20th 1881	47	66	20	October 5 - 13th 1881

I hereby certify that the above diagram of the 9th Standard Parallel North, from the 9th to the 10th Guide Meridian West between Townships 36 & 37 North in Ranges 73 to 80 inclusive West of the 6th Principal Meridian Wyoming Territory, is strictly conformable to the field notes of the survey thereof on file in this office which have been examined and approved.

Surveyor General's Office
Cheyenne, Wyo. June 4th 1883

Edw. C. David

Surveyor General

1533