(20)

accession no. 2020

28 -

TOWNSHIP No. 37 NORTH. RANGE No. 79 WEST of the 6th Principal MERIDIAN.

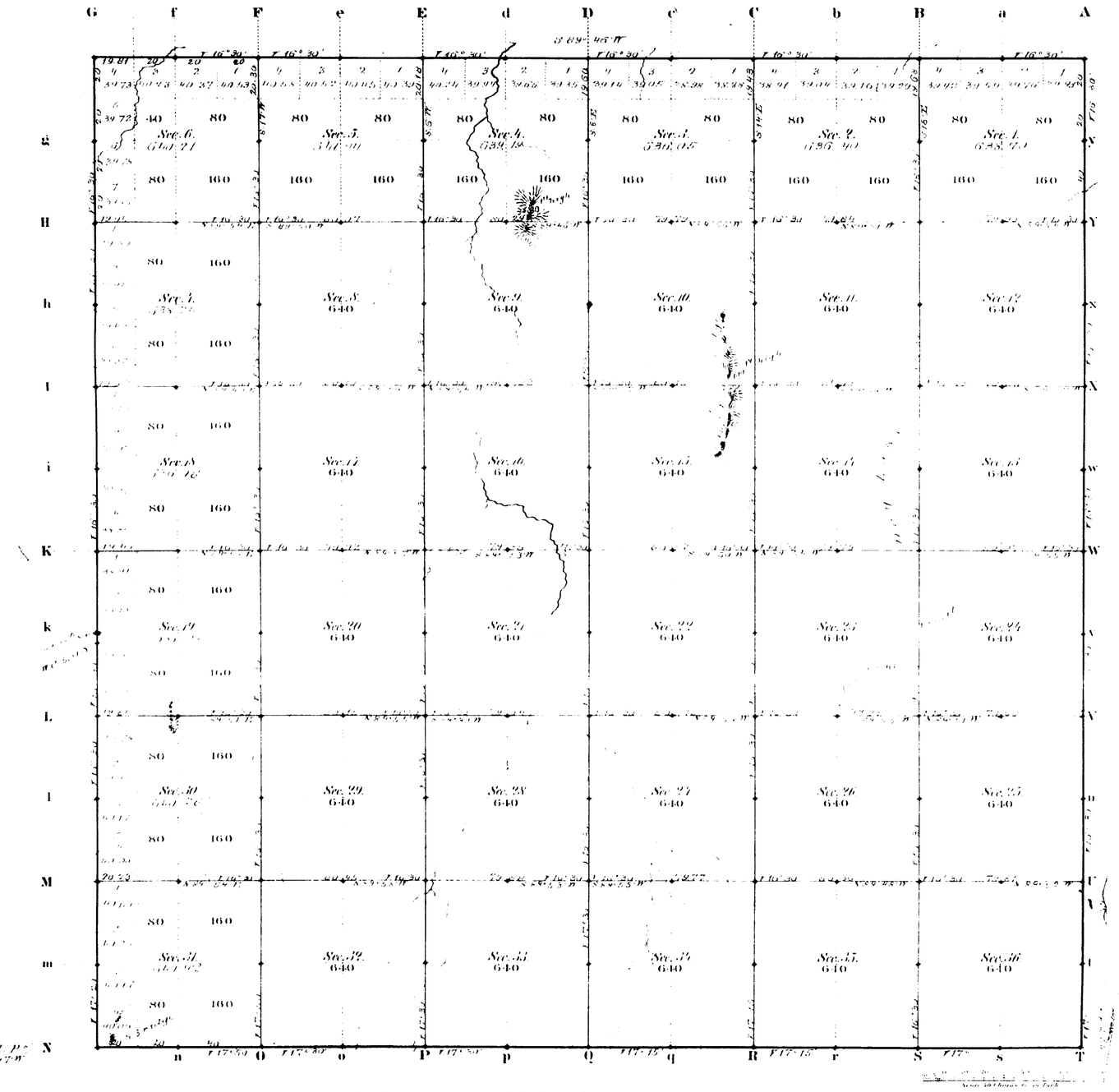

Total number of Acres 23 024.97

Surveys Designated	By Whom Surveyed	Date of Contract	Amount of Surveys Mls	Chs	Lks	When Surveyed	Magnetic Declination
E W & N Township lines	J B Menardi	Jan 24, 1882	17	79	81	Febr 18, 24, 25, 1881	16° 30' East
Subdivisions	Alexander Barnett	"	54	77	80	June 5 10, 1882	16° 30'
Connections							
9th Stand Pt N	Wm. O. Owen	Sept. 20, 1881	5	00	00	Oct. 13, 1881	

The above Map of Township No. 37 North Range No. 79 West of the Sixth Principal Meridian Wyoming Territory is strictly conformable to the field notes of the survey thereof on file in this Office, which have been examined and approved

Surveyor General's Office,
Cheyenne Wyoming
May 28th 1883

Edw. C. David
Pub. Genl.

A. Gast & Co. St. Louis M.

1469

37 - 79

(20)

2085

EXTERIOR LINES

of Tps 37, 38, 39 & 40 N., Ranges 77, 78, 79 & 80 W., of 6th P.M. Wyoming Territory.

SCALE 3 MILES TO 1 INCH. MAGNETIC VARIATION EAST

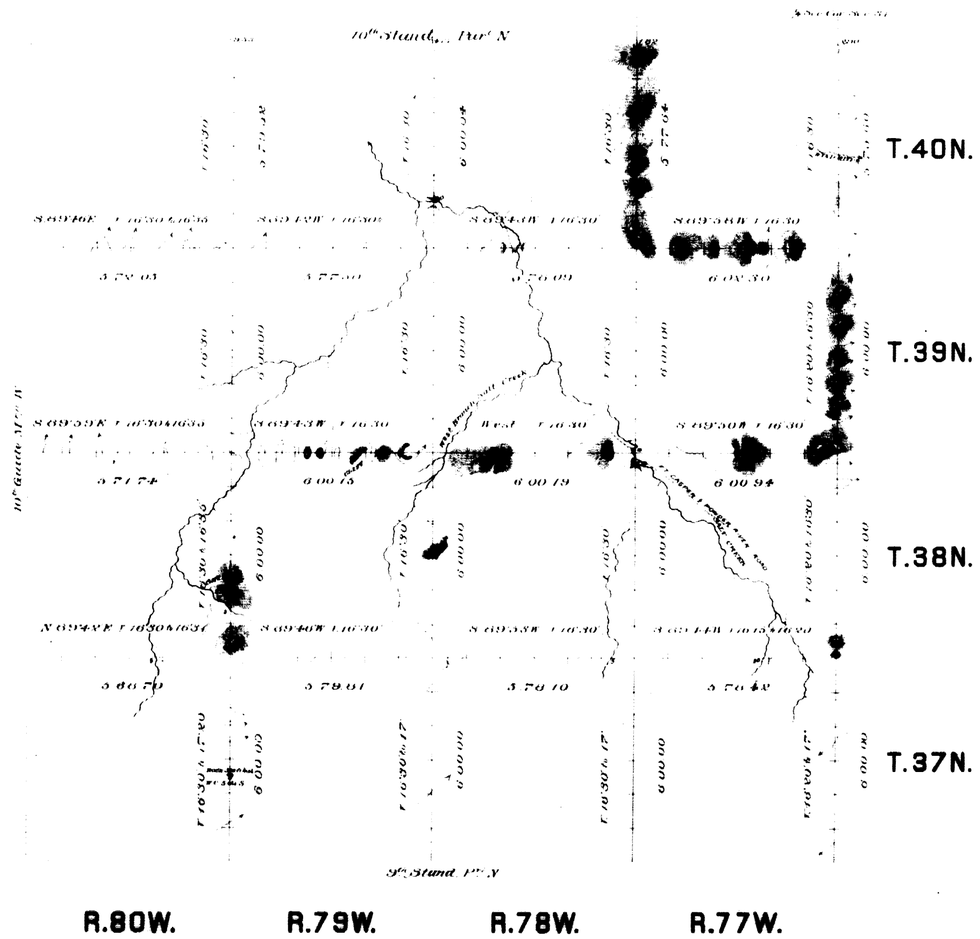

Surveys Designated	By Whom Surveyed	Date of Contract	Amount of Surveys Mil. Chs. Lks.	When Surveyed
Exterior lines	J. B. Menardi	Jan. 24th 1882	107 40 79	Feb. 6th Mch. 5th 1882
Connections	" " "	" "	16 82	" " "

I hereby certify that the above diagram of the Exterior lines of Tps 37, 38, 39 & 40 N., Ranges 77, 78, 79 & 80 W. of the 6th Principal Meridian Wyoming Territory, is strictly conformable to the field notes of the survey thereof on file in this Office which have been examined and approved.

Surveyor General's Office,
Cheyenne, Wyoming May 28th 1883

Edw. C. David
Sur. Genl.

(20) 2087

9TH STANDARD PARALLEL NORTH

from the 9th to the 10th Guide Merdn West, betw. Ths 36 & 37 North, in Ranges 75 to 80 inclusive West of the 6th Pr. Merdn Wyoming Territory.

Course S. 89°47' W.

Magnetic Variation East.

Scale 40 chains to an inch.

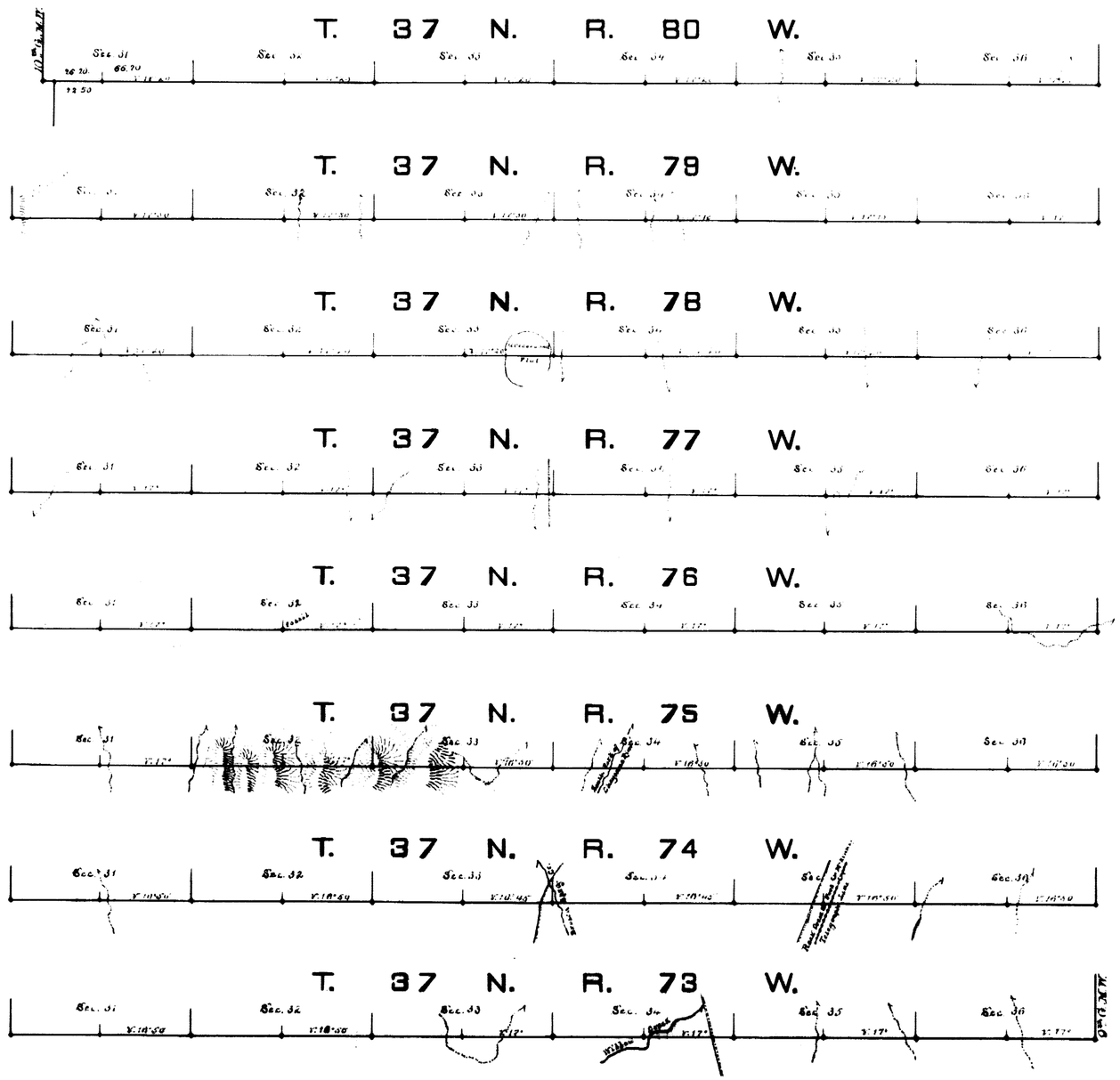

Surveys Designated	By whom surveyed	Date of contract	Amount of surveys. mls	chs.	lks.	When surveyed
9th Stand^d Par^l North	Wm O. Owen	September 20th 1881	47	66	20	October 5 - 13th 1881

I hereby certify that the above diagram of the 9th Standard Parallel North, from the 9th to the 10th Guide Meridian West between Townships 36 & 37 North in Ranges 75 to 80 inclusive West of the 6th Principal Meridian Wyoming Territory, is strictly conformable to the field notes of the survey thereof on file in this office which have been examined and approved.

Surveyor-General's Office
Cheyenne, Wyo. June 4th 1883

Edw. C. David

Surveyor-General

1533