Acces. No. 6174 #

ORIGINAL

TOWNSHIP No. 37 NORTH, RANGE No. 81 WEST OF THE SIXTH PRINCIPAL MERIDIAN, WYOMING.

DEPENDENT RESURVEY

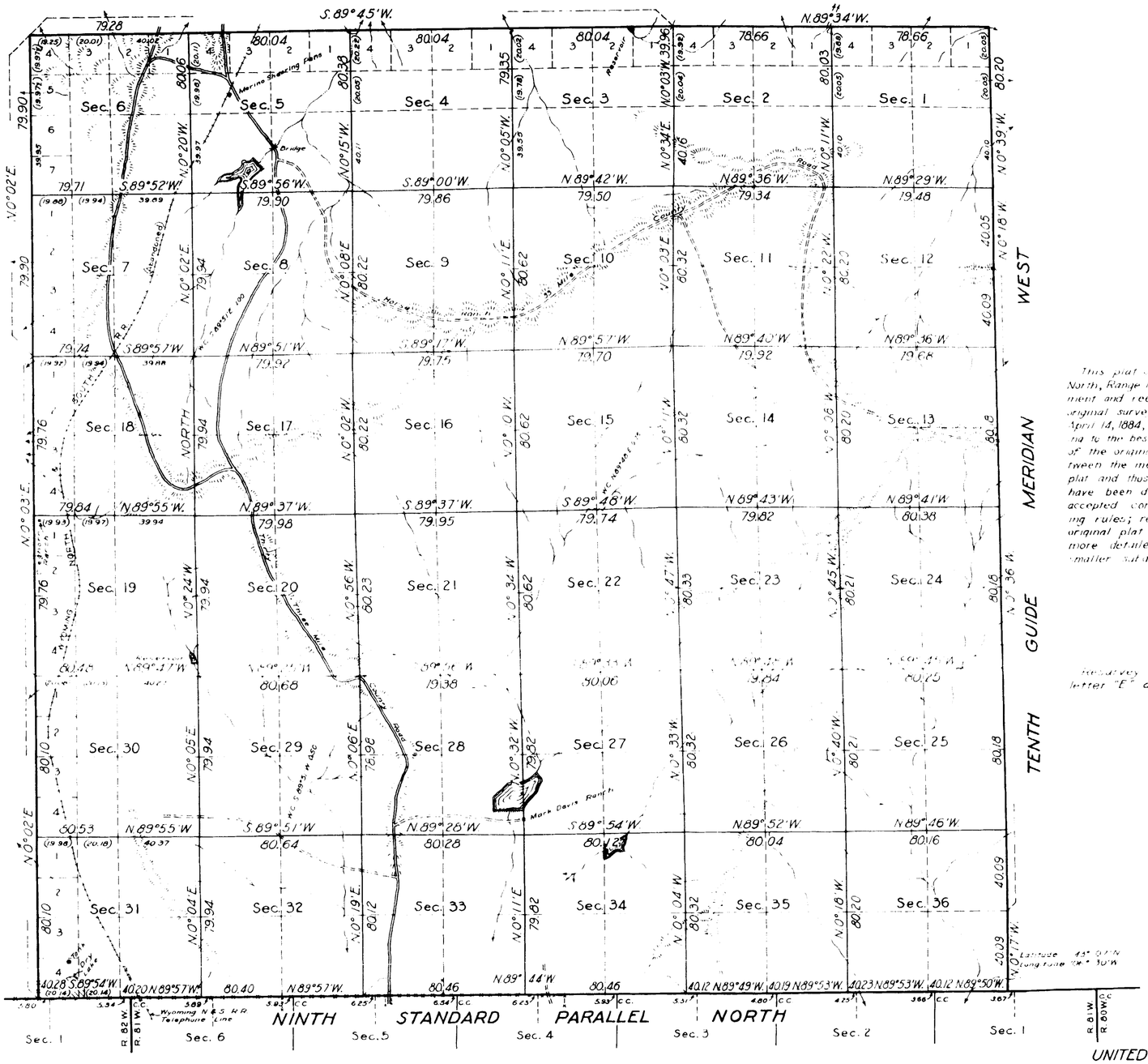

This plat of the resurvey of Township No. 37 North, Range No. 81 West, delineates a retracement and reestablishment of the lines of the original survey as shown upon the plat approved April 14, 1884, in their true original position according to the best available evidence of the position of the original corners; all differences between the measurements shown on the original plat and those derived in the retracement have been distributed proportionally between accepted corners in accordance with surveying rules; reference will be made to the original plat for the showing of the areas and more detailed descriptions of the various smaller subdivisions.

Resurvey authorized by Commissioner's letter "E" dated August 12, 1935.

Scale: 40 Chains to an Inch. Area Resurveyed, 23,035.93 Acres.

LINES DESIGNATED	BY WHOM SURVEYED	GROUP No.	GROUP DATE	MILEAGE MLS.	MILEAGE CHS.	WHEN SURVEYED BEGUN	WHEN SURVEYED COMPLETED
N.&W. Boundaries	Lenhart, Gras & Stokes	145	Aug. 25, 1936	11	76.24	Sept. 4, 1936	April 26, 1937
Subdivisional	Lenhart & Gras	"	"	60	2.21	"	"
Tenth Guide Mer.	Chris Gras	"	"	6	1.06	Sept. 14, 1936	Oct. 28, 1936
Ninth Stan. Par.	Evert L. Brown	131	Dec. 12, 1933	6	2.46	Feb. 9, 1934	Mar. 14, 1934

Office of Supervisor of Surveys
Denver, Colorado, June 7, 1939.

The above plat of Township No. 37 North, Range No. 81 West of the Sixth Principal Meridian, Wyoming, is strictly conformable to the field notes of the resurvey thereof which have been examined and approved.

Supervisor of Surveys.

UNITED STATES
DEPARTMENT OF THE INTERIOR
GENERAL LAND OFFICE
Washington, D.C., Feb. 3, 1940.

The resurvey represented by this plat having been correctly executed in accordance with the requirements of law and the regulations of this office, is hereby accepted.

Joel David Wolfsohn
Acting Assistant Commissioner.

2165-A

37 - 81

(37)

3718

31

TOWNSHIP No. 37 NORTH, RANGE No. 81 WEST of the 6TH Principal MERIDIAN.

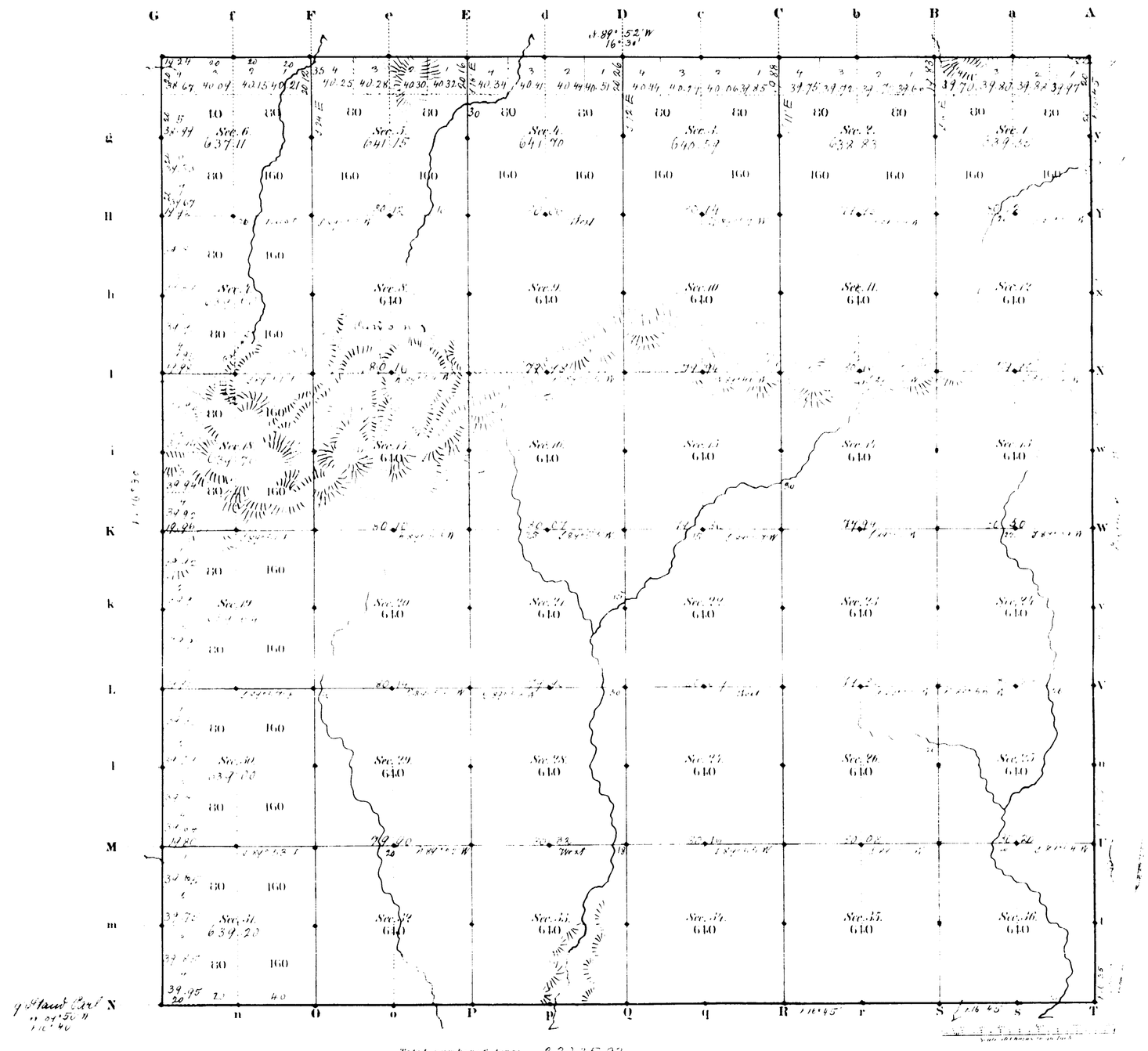

Total number of Acres 230.35.93

Surveys Designated	By Whom Surveyed	Date of Contract	Amount of Surveys Mls	Chs	Lks	When Surveyed	Magnetic Declination
W. & N. Township lines	Curtis & Lacey	May 18. 1883	4	78	24	June 2 & 4, 1883	16° 30' East
Subdivisions	" "	" "	60	1	80	June 5 11, 1883	16° 30' " "
Connections							
5th Guide N	J. B. Newcomb	May 15 1882	6	00	00	June 10 1882	
10th Guide N	Edward S. Grant	Aug. 12 1880	6	00	00	Sep. 15 1880	

The above Map of Township No. 37 North, Range No. 81 West of the Sixth Principal Meridian Wyoming Territory is strictly conformable to the field notes of the survey thereof on file in this Office, which have been examined and approved.

Surveyor General's Office, Edw. C. Davis Sur. Genl.

Cheyenne Wyoming
April 14th 1884

2165

37 - 81

(27)

3744

60

EXTERIOR LINES

Scale 3 miles to 1 inch. Mag. Var. East

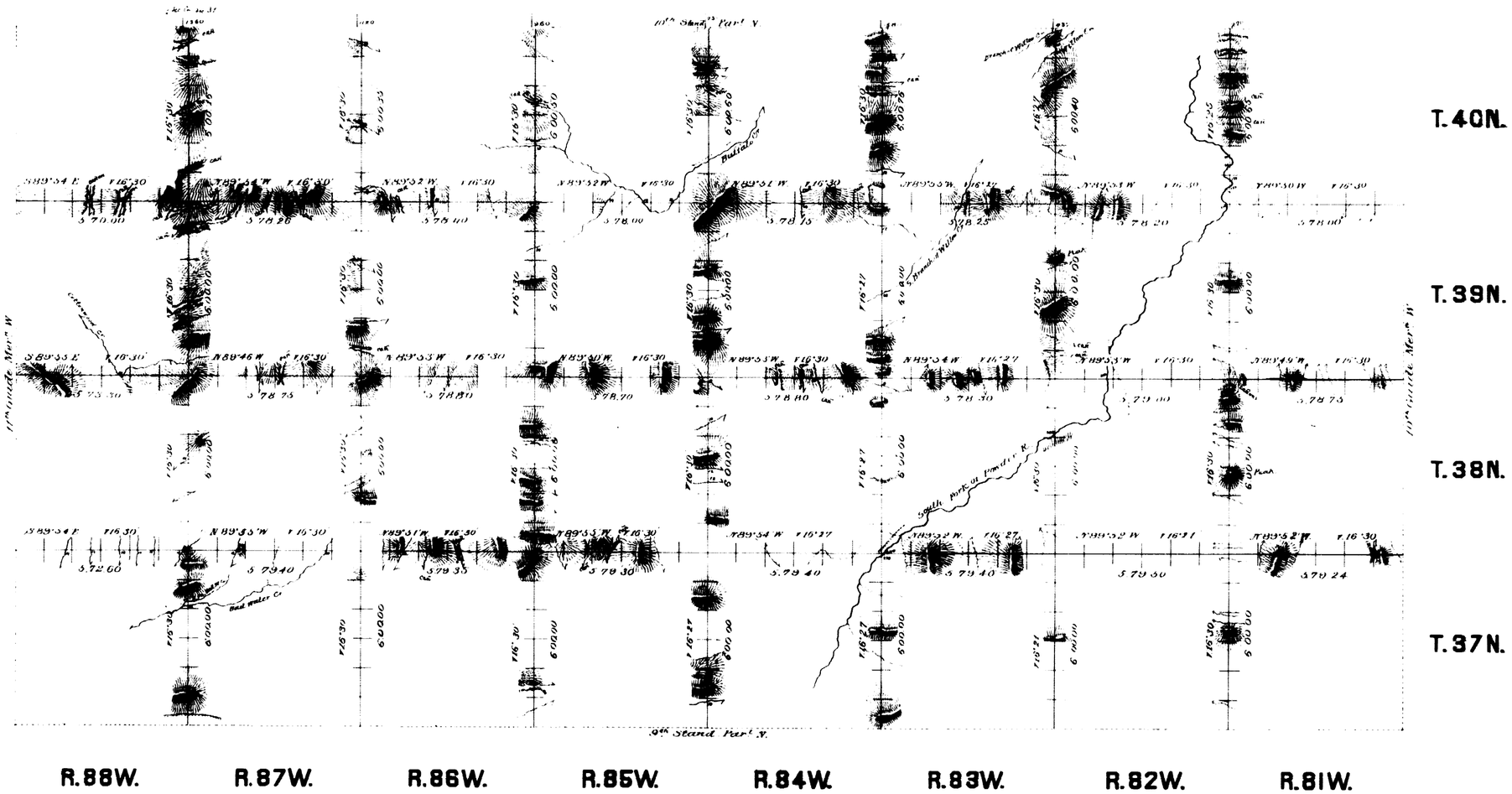

Surveys Designated.	By Whom Surveyed.	Date of Contract	Amount of Surveys Lks	Chs	Lks	When Surveyed.
Exterior lines	Curtis & Libby	May 18, 1883	311	33	27	June 2, Aug 24, 1883
Connections	" " "	" " "		54	77	" " "

I hereby certify that the above diagram of the Exterior lines of Tps 37, 38, 39, & 40 North, R's 81, 82, 83, 84, 85, 86, 87 & 88 W. of the 6th P. M. Wyo. Ter. is strictly conformable to the field notes of the survey thereof on file in this office, which have been examined and approved.

Surveyor General's Office,
Cheyenne Wyoming April 14th 1884 } Edw. C. David Sur. Genl.

2191

(17) Indexed

1708

9TH STANDARD PARALLEL NORTH

along South Boundary of Townships No. 37, E. Rs 87 to 88 inclusive W. of 6th P.M. Wyoming Territory

A. 89° 50' W.

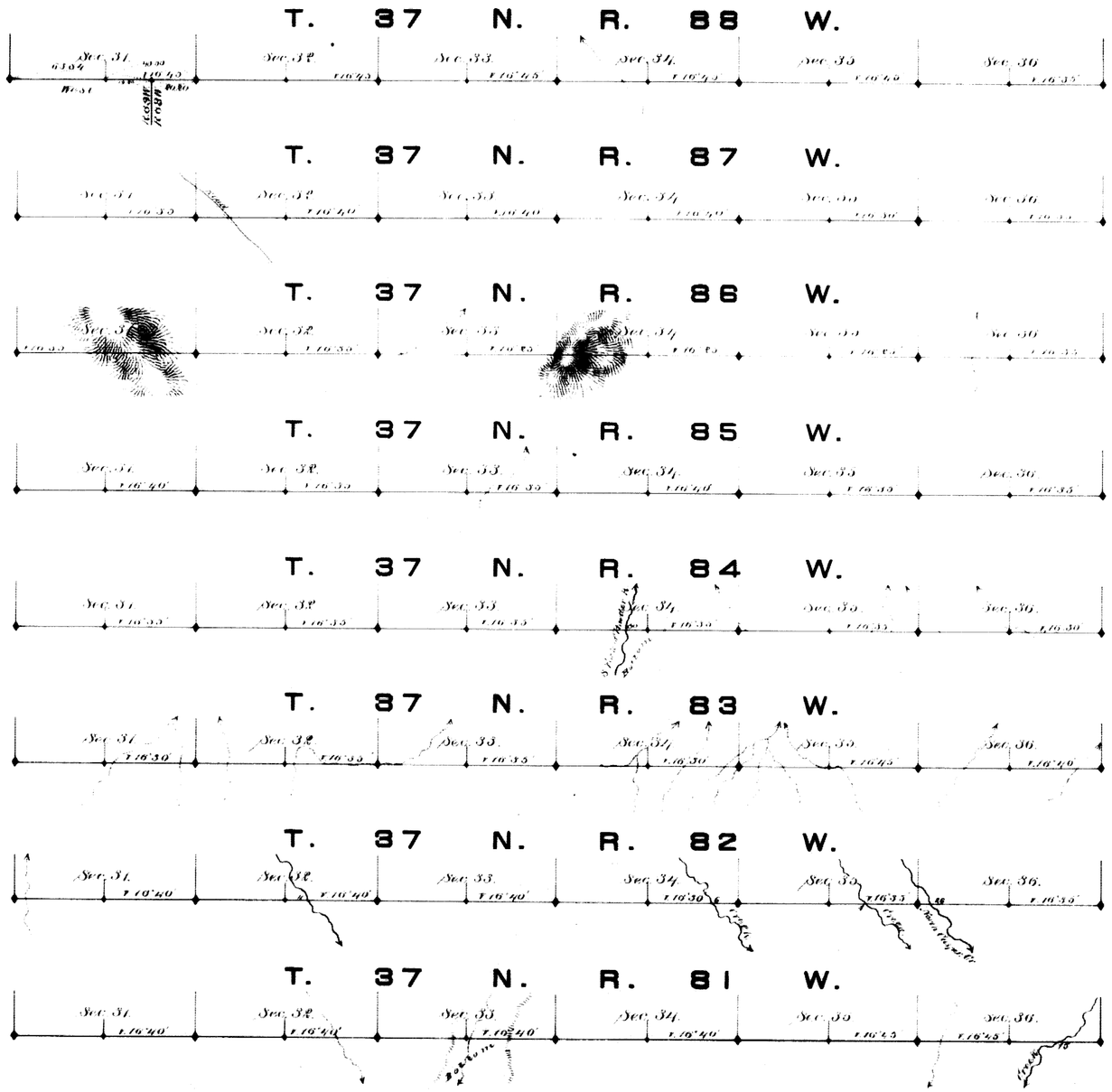

Scale, 40 chains to an inch.

Magnetic variation East.

Surveys Designated	By Whom Surveyed	Date of Contract	Amount of Surveys	When Surveyed
			mls. chs. lns.	
9th Stand. 1st N.	J. B. Menardi	May 15th 1882	48 4 4	June 12-21 1882

Thereby certify that the above diagram of the 9th Standard Parallel North, from the 10th to the 11th Guide Meridian West, between Townships 36 & 37 N., Ranges 81 to 88 W. inclusive, is strictly conformable to the field notes of the survey thereof on file in this office which have been examined and approved.

Surveyor General's Office,
Cheyenne Wyoming. February 23rd, 1883

Edw. C. David
Surv. Genl.

(11)

Indexed .696

6.

10TH GUIDE MERIDIAN WEST

From the 8th to the 10th Standard Parl North, betw. Ranges 80 & 81 West, of the 6th Principal Meridian.

T.33N.

T.34N.

T.35N.

T.36N.

T.37N.

T.38N.

T.39N.

T.40N.

Scale, 40chs to an inch

8th Standd Parl North

10th Standd Parl N.

Magnetic variation East.

Surveys Designated	By whom surveyed	Date of contract	Amount of surveys			When surveyed
			m'ls	chs	lks	
10th Guide, Merd West	Downey & Grant	August 12, 1880	48,	00,	00,	Septbr 1880
Connections	" " "	" " "	0,	45,	70,	"

I hereby certify that the above Diagram of the 10th Guide Meridian West of the 6th Principal Meridian from the 8th to the 10th Standard Parallel N. in Wyo. Ter. is strictly conformable to the field notes of the survey thereof on file in this office, which has been examined and approved.

Surveyor General's Office
Cheyenne, Wyo. March 12th 1881.

Edw. C. Faird
Surveyor General.

562