Accs. No. 6177

ORIGINAL

TOWNSHIP Nº 37 NORTH, RANGE Nº 83 WEST OF THE SIXTH PRINCIPAL MERIDIAN, WYOMING.

DEPENDENT RESURVEY

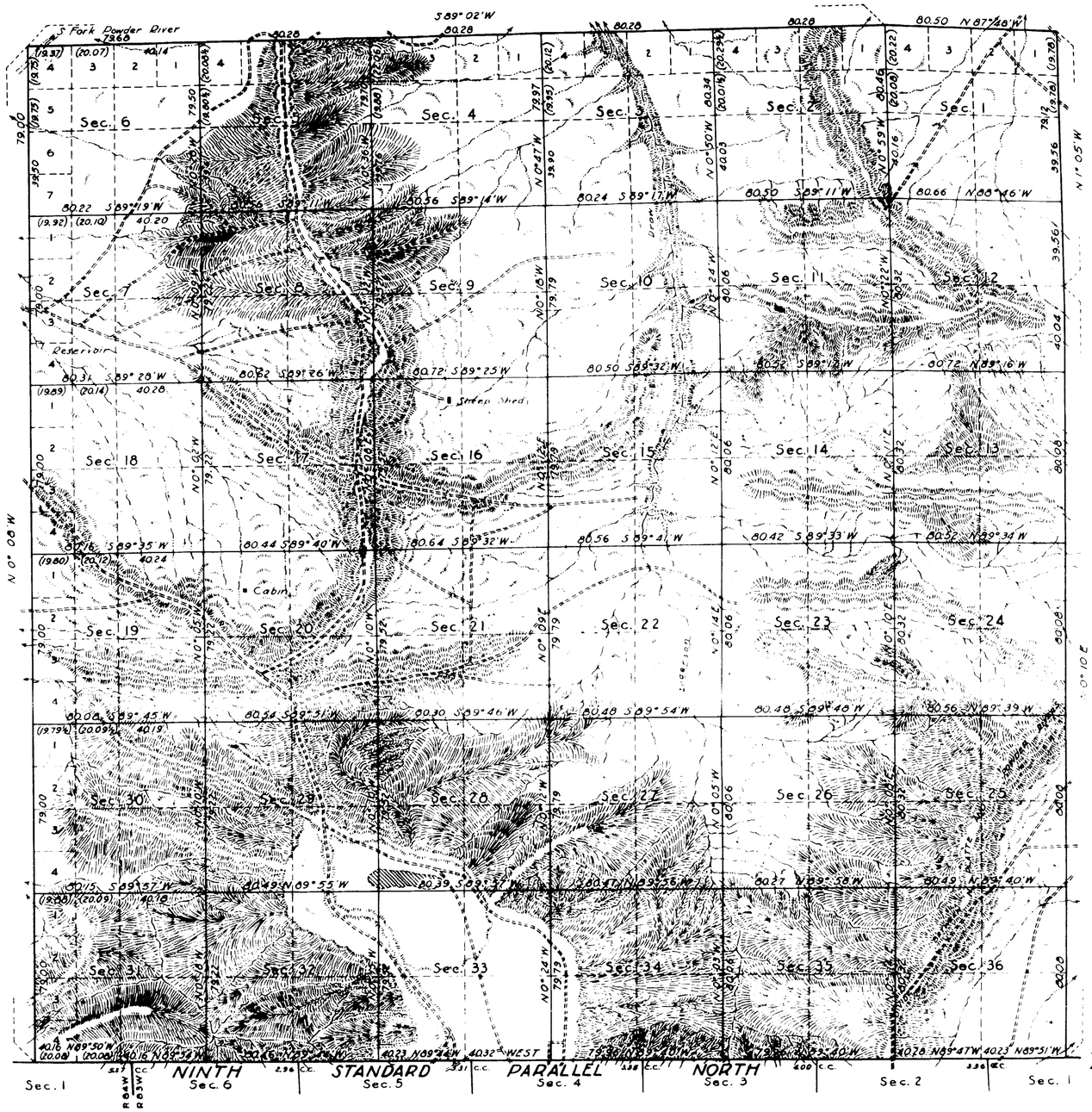

This plat of the resurvey of Township 37 North, Range 83 West, delineates a retracement and reestablishment of the lines of the original survey as shown upon the plat approved April 14, 1884, in their true original position according to the best available evidence of the position of the original corners; all differences between the measurements shown on the original plat and those derived in the retracement have been distributed proportionally between accepted corners in accordance with surveying rules; reference will be made to the original plat for the showing of the areas and more detailed descriptions of the various smaller subdivisions.

Resurvey authorized by Commissioner's letter "E" dated August 12, 1935.

Latitude 43° 07.3' N
Longitude 106° 44.5' W

Scale: 40 Chains to an Inch. Area Resurveyed, 23,036.84 Acres.

LINES DESIGNATED	BY WHOM SURVEYED	GROUP		MILEAGE		WHEN SURVEYED	
		NO.	DATE	MLS.	CHS.	BEGUN	COMPLETED
E. N. & W. Boundaries	M. D. King	146	Aug. 25, 1936	17	74.34	Sept. 12, 1936	Sept. 25, 1936
Ninth Std. Parallel	M. D. King	146	Aug. 25, 1936	6	1.76	Sept. 17, 1936	Sept. 18, 1936
Subdivisions	Motoh & Oslund	146	Aug. 25, 1936	60	8.09	April 15, 1937	May 1, 1937

Office of Supervisor of Surveys
Denver, Colorado, Sept. 27, 1938.
The above plat of Township 37 North, Range 83 West, of the Sixth Principal Meridian, Wyoming, is strictly conformable to the field notes of the resurvey thereof which have been examined and approved.

Supervisor of Surveys

UNITED STATES
DEPARTMENT OF THE INTERIOR
GENERAL LAND OFFICE
Washington, D.C., Mar 4, 1939
The resurvey represented by this plat, having been correctly executed in accordance with the requirements of law and the regulations of this office, is hereby accepted.

Assistant Commissioner.

H.M.D.

2173-A

Trans to Cheyenne L.O. Dec 27, 1939

37 - 83

(27)

3726

TOWNSHIP No. 37 NORTH. RANGE No. 83 WEST of the 6th Principal MERIDIAN.

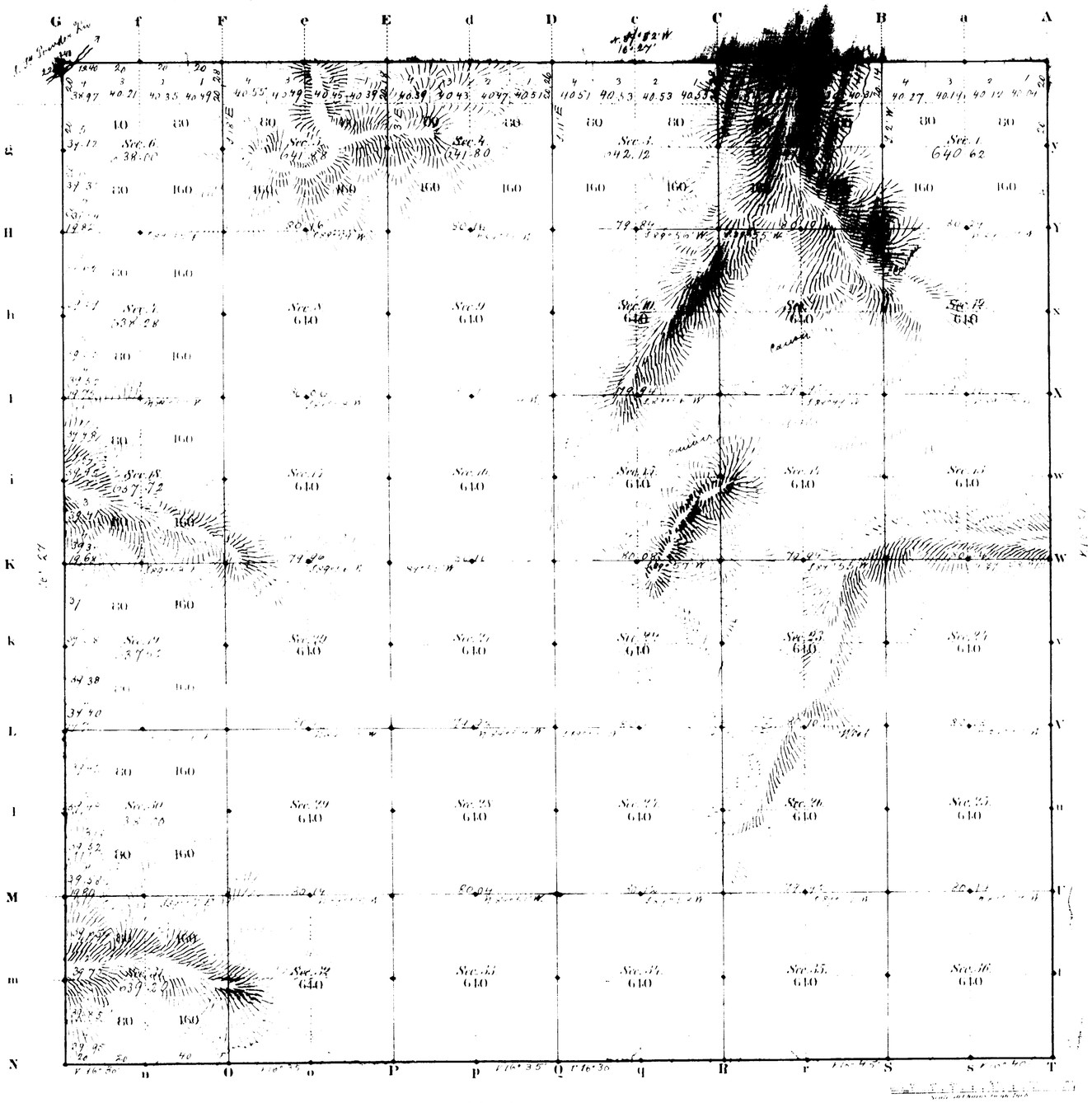

Total number of Acres 23036.84

Surveys Designated	By Whom Surveyed	Date of Contract	Amount of Surveys Mls	Ch	Lks	When Surveyed	Magnetic Declination
Township lines	Curtis & Libby	May 18, 1883	17	79	40	June 17, 25, 26 1883	16° 26' East
Subdivisions	"	"	60	1	17	Aug. 4 10, 1883	16° 27' "
Connections							
4th Guard Cal. N. J. B. Menardi		May 15 1882	6	50	00	June 17, 1882	

The above Map of Township No. 37 North Range No. 83 West of the Sixth Principal Meridian Wyoming Territory is strictly conformable to the field notes of the survey thereof on file in this Office, which have been examined and approved.

Surveyor General's Office,
Cheyenne Wyoming
April 14th 1884

Edw. C. Davis
Sur. Gen.

2173

37 - 83

(27)

Index

3744

60

EXTERIOR LINES

Scale 3 miles to 1 inch. Mag. Var. East.

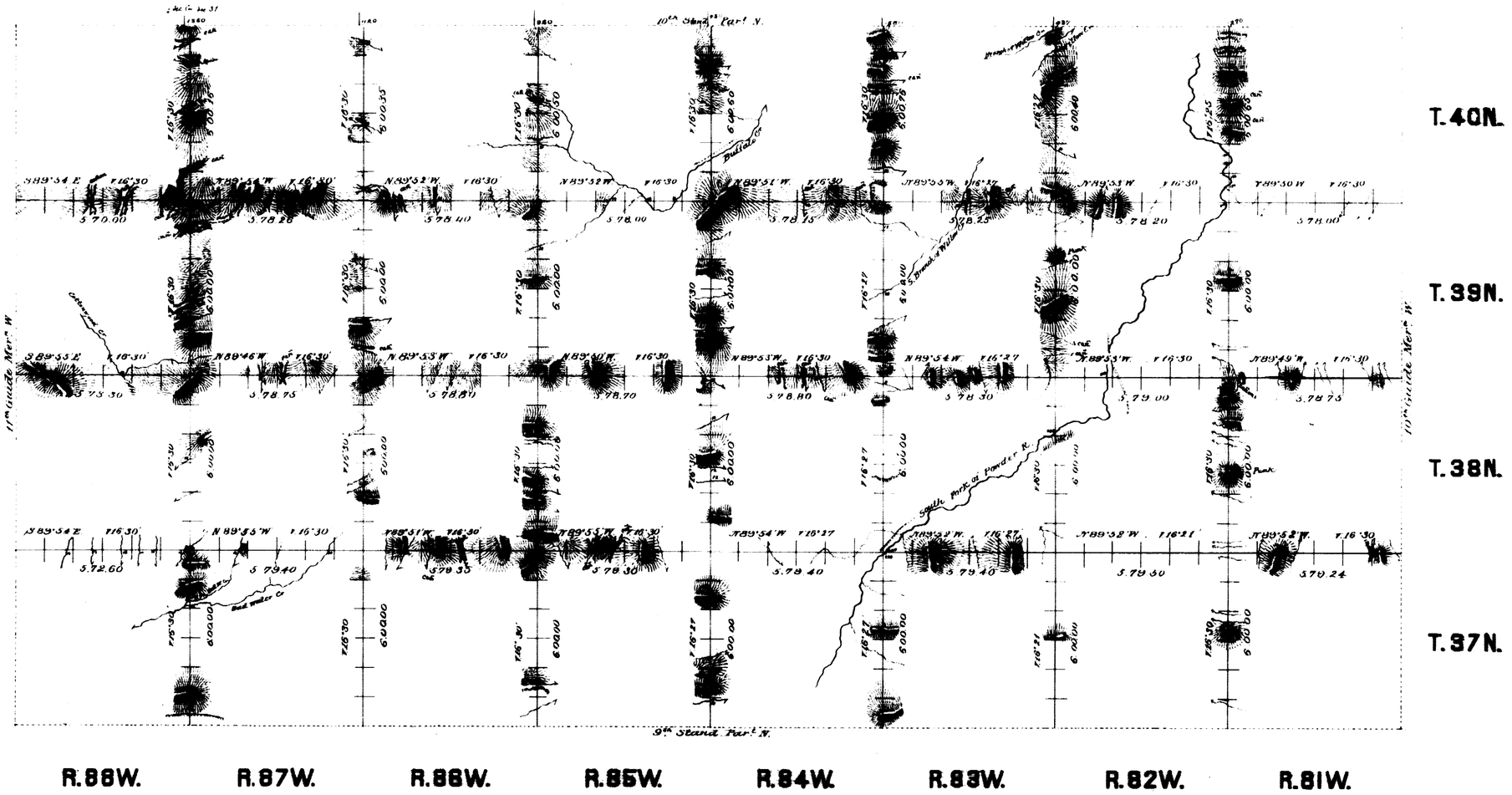

Surveys Designated.	By Whom Surveyed.	Date of Contract.	Amount of Surveys			When Surveyed.
			1st	2d	3d	
Exterior Lines	Curtis K Libby	May 18, 1883	311	33	27	June 2, Aug 24, 1883
Connections	" " "	" " "		54	77	" " "

I hereby certify that the above diagram of the Exterior Lines of Tps 37, 38, 39, & 40 North, Rs 81, 82, 83, 84, 85, 86, 87 & 88 W. of the 6th P. M. Wyo. Ter. is strictly conformable to the field notes of the survey thereof on file in this office, which have been examined and approved.

Surveyor General's Office,
Cheyenne Wyoming April 14th 1884 } Edw. C. Lauck Sur. Genl.

2191

(17) Indexed

1708

9TH STANDARD PARALLEL NORTH

along South Boundary of Townships No. 37 N. Rs 87 to 88 inclusive W. of 6th P.M. Wyoming Territory

A. 89°50'W.

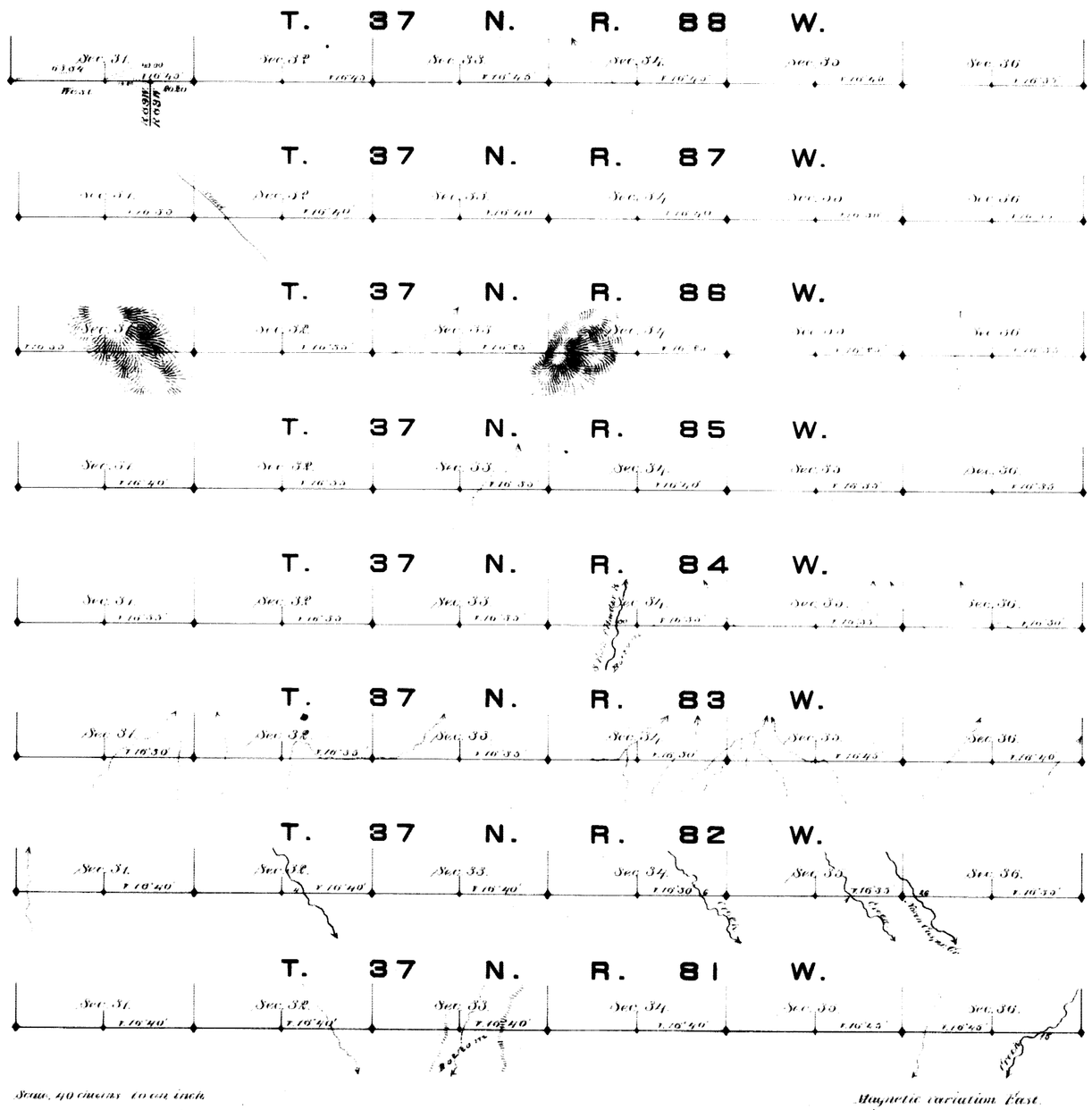

Scale, 40 chains to an inch.

Magnetic variation East.

Surveys Designated	By Whom Surveyed	Date of Contract	Amount of Surveys	When Surveyed
9th Stand. Pl. N.	J. B. Menardi	May 15th 1882	mls 48 chs 4 lks 4	June 12-21 1882

Thereby certify that the above diagram of the 9th Standard Parallel North, from the 10th to the 11th Guide Meridian West, between Townships 36 & 37 N. Ranges 87 to 88 W inclusive, is strictly conformable to the field notes of the survey thereof on file in this office which have been examined and approved.

Surveyor General's Office,
Cheyenne Wyoming. February 23rd, 1883

Edw. C. David
Surv. Genl.