Process No. 1770

ORIGINAL

TOWNSHIP Nº37 NORTH, RANGE Nº84 WEST OF THE SIXTH PRINCIPAL MERIDIAN, WYOMING

DEPENDENT RESURVEY



This plat of the resurvey of Township 37 North, Range 84 West, determines the retracement and reestablishment of the lines of the original survey as shown upon the plat approved April 14, 1884, in their true original position according to the best available evidence of the position of the original corners; all differences between the measurements shown on the original plat and those derived in the retracement have been distributed proportionally between accepted corners in accordance with surveying rules; reference will be made to the original plat for the showing of the areas and more detailed descriptions of the various smaller subdivisions.

Resurvey authorized by Commissioner's letter "E" dated August 10, 1935.

Lat. 43° 73' N
Long. 06° 51.7' W

True Mer.

Scale: 40 Chains to an Inch. Area Resurveyed, 23,028.52 Acres.

LINES DESIGNATED	BY WHOM SURVEYED	GROUP Nº	GROUP DATE	MILEAGE MLS.	MILEAGE CHS.	WHEN SURVEYED BEGUN	WHEN SURVEYED COMPLETED
North Boundary	M.D. King	146	Aug. 25, 1936	6	2.56	Sept. 22, 1936	Sept. 23, 1936
West Boundary	Frank Motoh	"	"	6	0.42	Sept. 22, 1936	Sept. 23, 1936
East Boundary	M.D. King	"	"	5	74.00	Sept. 19, 1936	Sept. 24, 1936
Subdivisions	King, Motoh & Oslund	"	"	60	3.36	April 9, 1937	May 10, 1937
Ninth Std. Parallel	H.P. Stokes	148	"	6	2.74	Oct. 7, 1936	Oct. 9, 1936

Office of Supervisor of Surveys
Denver, Colorado, Oct. 15, 1938.
The above plat of Township No. 37 North, Range No. 84 West, of the Sixth Principal Meridian, Wyoming, is strictly conformable to the field notes of the resurvey thereof which have been examined and approved.

Supervisor of Surveys

UNITED STATES
DEPARTMENT OF THE INTERIOR
GENERAL LAND OFFICE
Washington, D.C., March 8, 1939.
The resurvey represented by this plat having been correctly executed in accordance with the requirements of law and the regulations of this office is hereby accepted.

Assistant Commissioner

H.M.D.

2177-A

Drawn to King, L.C. Dec. 27, 1939

37 - 84

accession no. 3730

TOWNSHIP No. 37 NORTH. RANGE No. 84 WEST of the 6th Principal MERIDIAN.

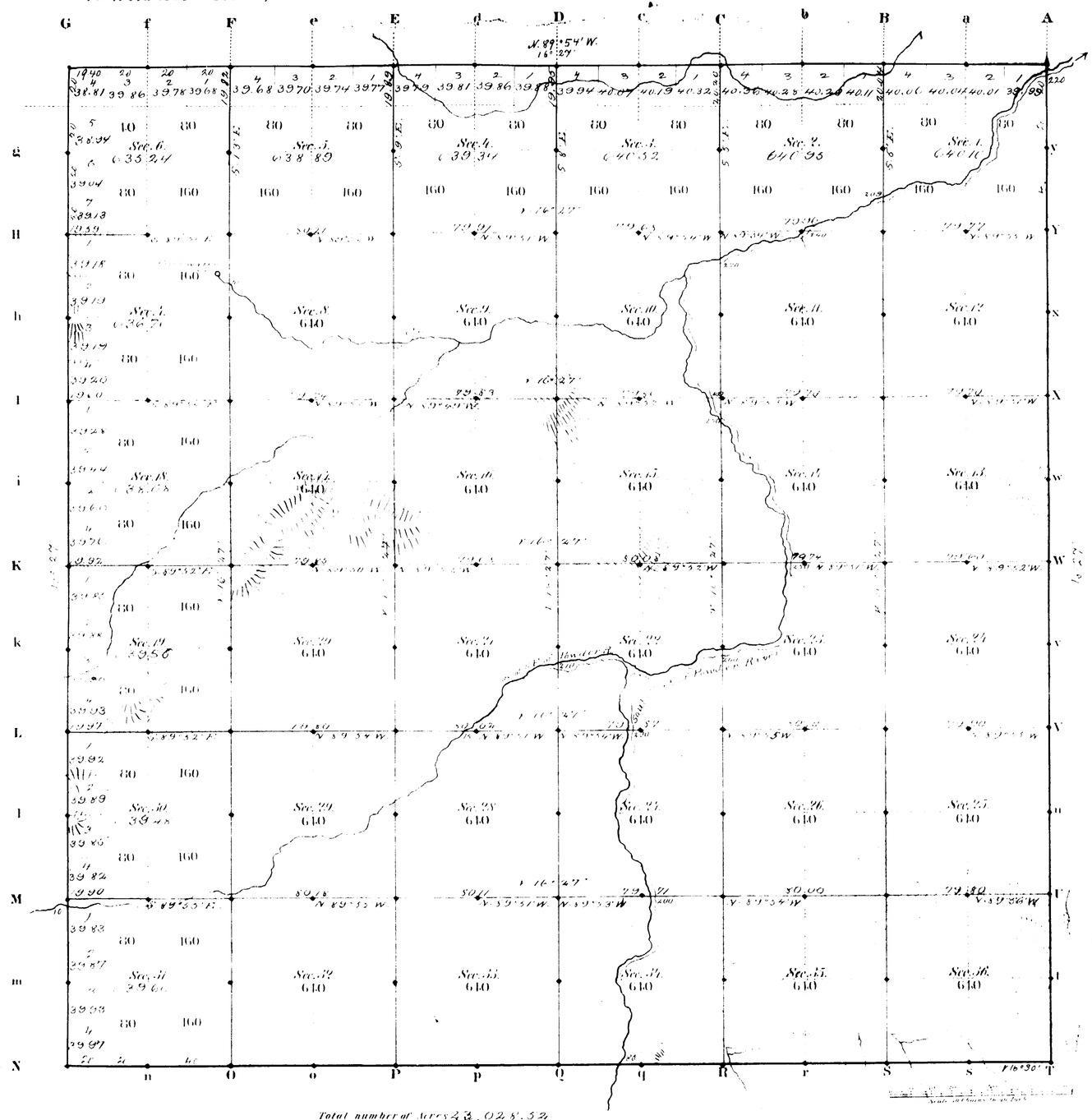

Total number of Acres 23,028.52

Surveys Designated	By Whom Surveyed	Date of Contract	Amount of Surveys Mts	Chs	Lks	When Surveyed	Magnetic Declination
W. & N. Township lines	Curtis & Libby	May 18, 1882	17	79	40	June 25 and July 3, 5, 1882	16° 27' East
Subdivisions	"	"	59	73	68	[illegible]	16° 27' "
Connections							
9th Stand. C. N.	J. B. Menardi	May 15, 1882	6	00	00	June 19, 1882	

The above Map of Township No. 37 North Range No. 84 West of the Sixth Principal Meridian Wyoming Territory is strictly conformable to the field notes of the survey thereof on file in this Office which have been examined and approved.

Surveyor General's Office.
Cheyenne Wyoming
April 14th 1884

Edw. C. Davis
Sur. Genl.

2177

37 - 84

(17) Indexed

1708

9TH STANDARD PARALLEL NORTH

Along South Boundary of Townships No. 37 N., Rs. 87 to 88 inclusive W. of 6th P.M. Wyoming Territory

T. 39 50 W.

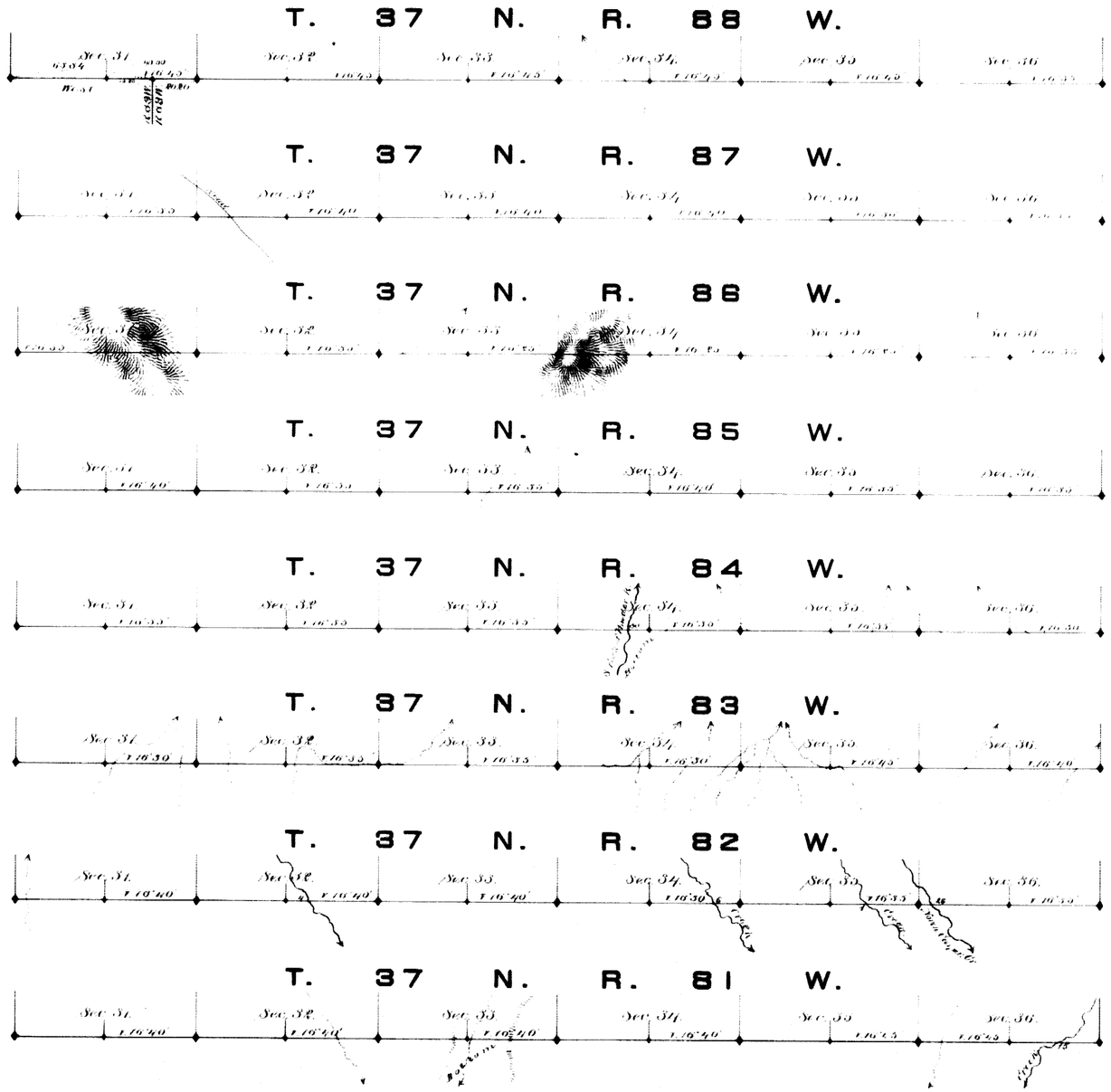

Scale, 40 chains to an inch.

Magnetic variation East.

Surveys Designated	By Whom Surveyed	Date of Contract	Amount of Surveys			When Surveyed
			mls	chs	lks	
9th Stand. 1st N.	J. B. Menardi	May 15th 1882	40	4	4	June 12-21 1882

Thereby certify that the above diagram of the 9th Standard Parallel North from the 10th to the 11th Guide Meridian West, between Townships 36 & 37 N. Ranges 87 to 88 W inclusive, is strictly conformable to the field notes of the survey thereof on file in this office which have been examined and approved.

Surveyor General's Office,
Cheyenne Wyoming, February 23rd, 1883

Edw. C. David
Sur. Gen.

1232

(27) Indemnity

3744

60

EXTERIOR LINES

Scale 3 miles to 1 inch. Mag. Var. East.

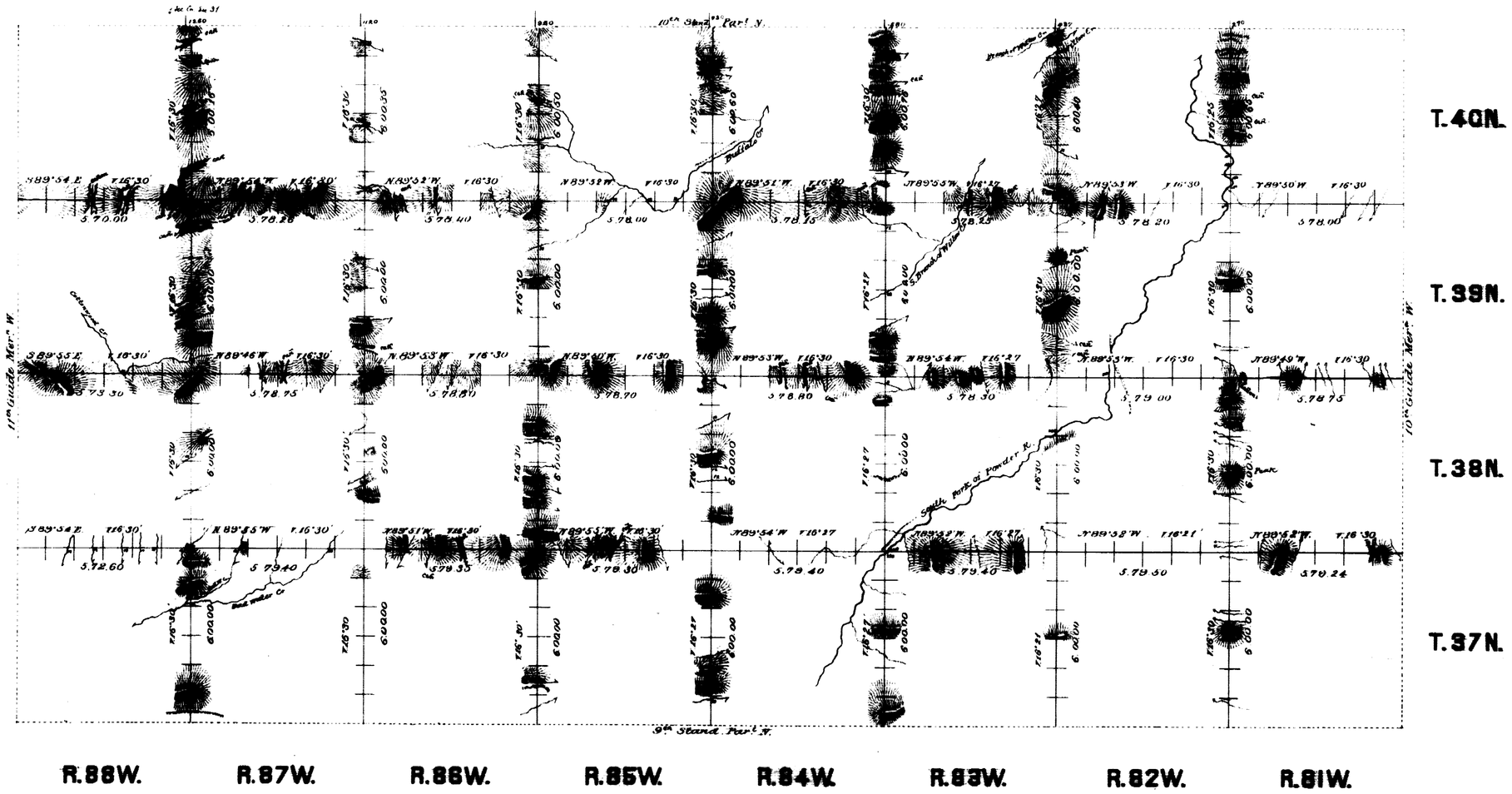

Surveys Designated.	By Whom Surveyed.	Date of Contract.	Amount of Surveys			When Surveyed.
			Lks	Chs	Lks	
Exterior lines	Curtis K Libby	May 18. 1883	311	33	27	June 2-Aug 24. 1883
Connections	" " "	" " "		54	77	" " "

I hereby certify that the above diagram of the Exterior lines of Tps 37, 38, 39, & 40 North, Rs 81, 82, 83, 84, 85, 86, 87 & 88 W. of the 6th P.M. Wyo. Ter. is strictly conformable to the field notes of the survey thereof on file in this Office, which have been examined and approved.

Surveyor General's Office,
Cheyenne Wyoming April 14th 1884 } Edw. C. David Sur. Genl.

2191